

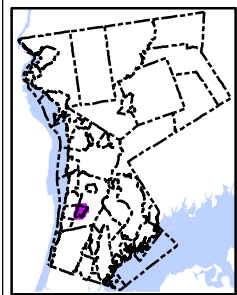
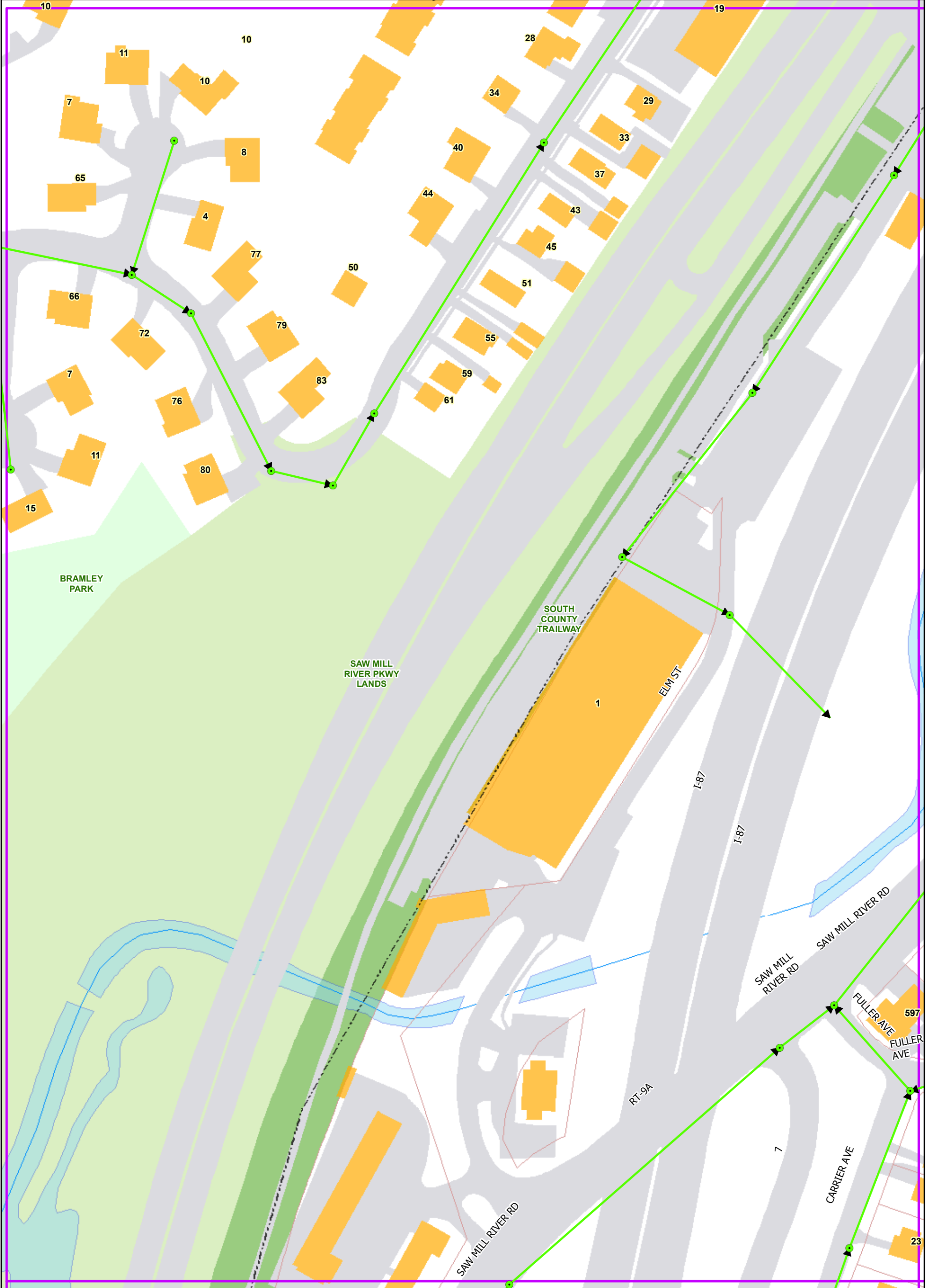
Ardsley Index

Legend

- | | |
|----------------------|-----------|
| Roads | Map Pages |
| Municipal Boundaries | Parks |
| | Lakes |



Ardsley, New York



0 25 50 100 Feet



- 123 Addresses
- Sewer Manholes
- Sewer Mains
- Map Page Boundary

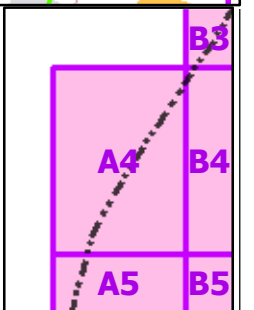
- Municipal Boundary
- Buildings
- Parcels

- Roadways
- ~ Streams
- Lake, Pond, or Reservoir

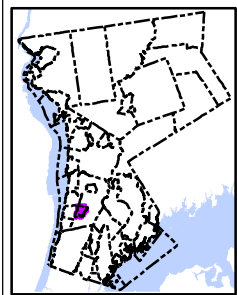
- County Parks
- State Parks
- Local Parks

Sanitary Sewer System

A4
Page 1 of 37
 Michaelian Office Building
 148 Martine Ave Rm 214
 White Plains, NY 10601



Ardsley, New York



0 25 50 100 Feet



- 123 Addresses
- Sewer Manholes
- Sewer Mains
- Map Page Boundary

- Municipal Boundary
- Buildings
- Parcels

- Roadways
- ~ Streams
- Lake, Pond, or Reservoir

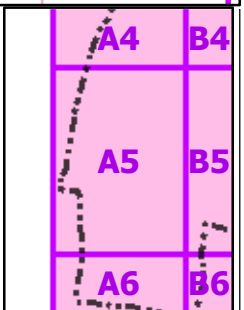
- County Parks
- State Parks
- Local Parks

Sanitary Sewer System

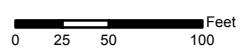
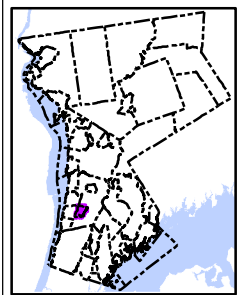
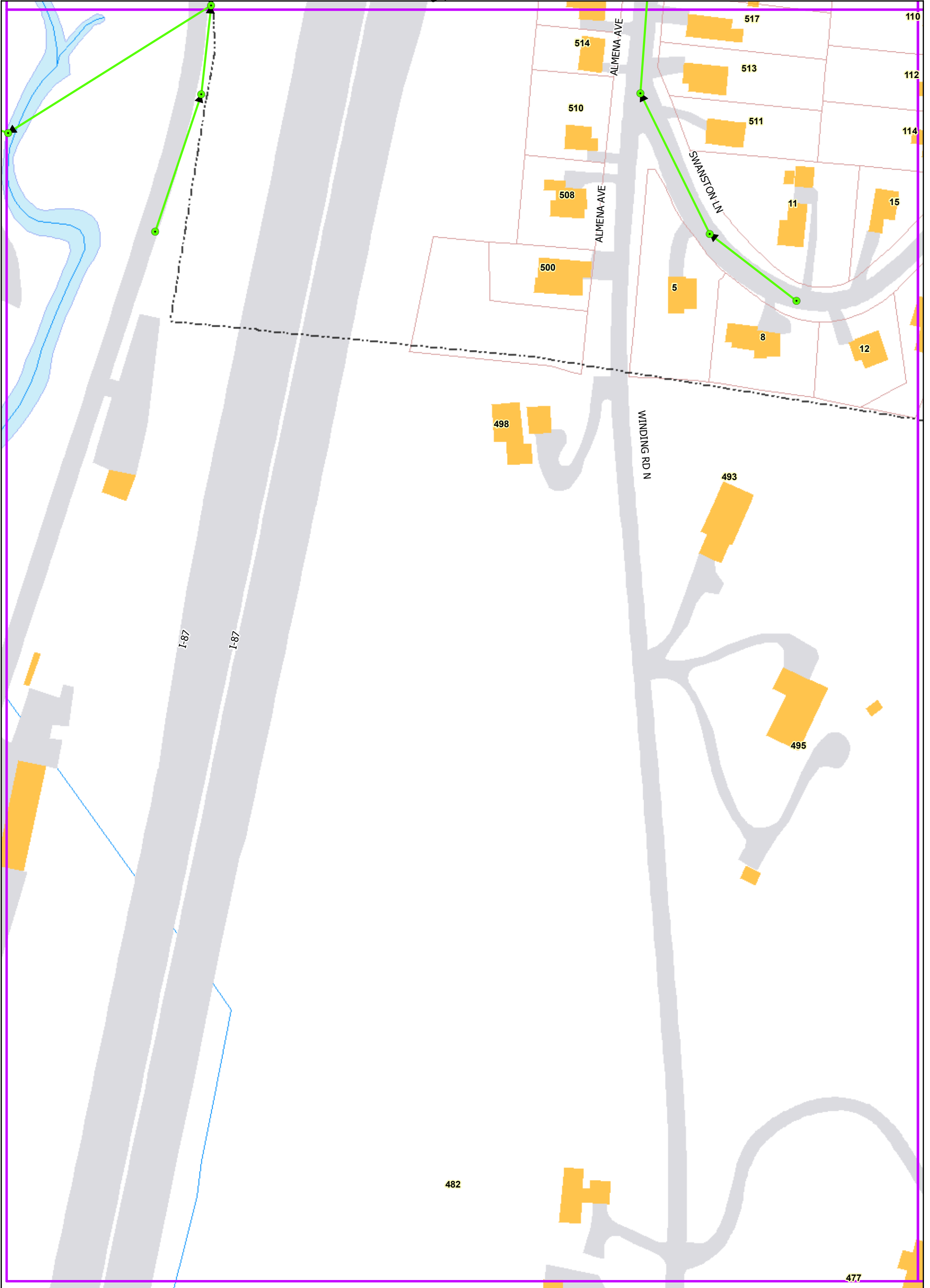
A5
Page 2 of 37

Michaelian Office Building
148 Martine Ave Rm 214
White Plains, NY 10601

[Westchester.gov](http://www.westchester.gov)



Ardsley, New York



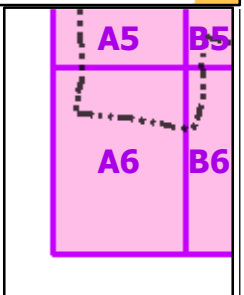
- | | | | |
|-------------------|--------------------|--------------------------|--------------|
| 123 Addresses | Municipal Boundary | Roadways | County Parks |
| Sewer Manholes | Buildings | Streams | State Parks |
| Sewer Mains | Parcels | Lake, Pond, or Reservoir | Local Parks |
| Map Page Boundary | | | |

Sanitary Sewer System

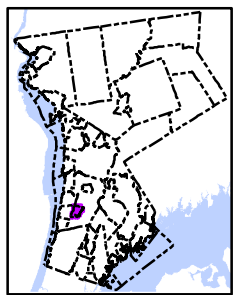
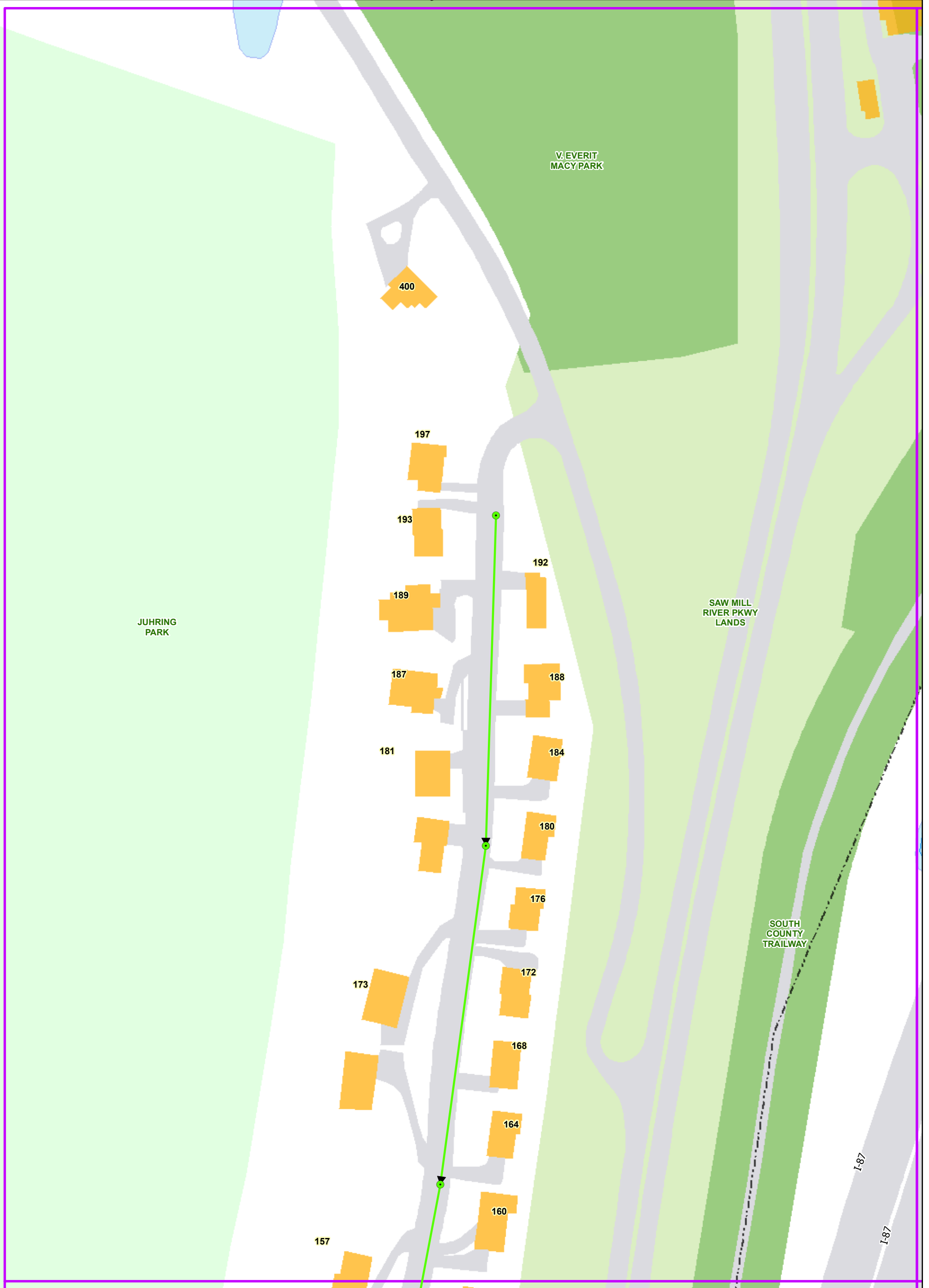
A6
Page 3 of 37

Michaelian Office Building
148 Martine Ave Rm 214
White Plains, NY 10601

[Westchester.gov](http://www.westchester.gov)



Ardsley, New York



0 25 50 100 Feet



- 123 Addresses
- Sewer Manholes
- ▶ Sewer Mains
- Map Page Boundary

- Municipal Boundary
- Buildings
- Parcels

- Roadways
- ~ Streams
- Lake, Pond, or Reservoir

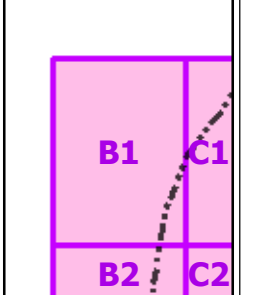
- County Parks
- State Parks
- Local Parks

Sanitary Sewer System

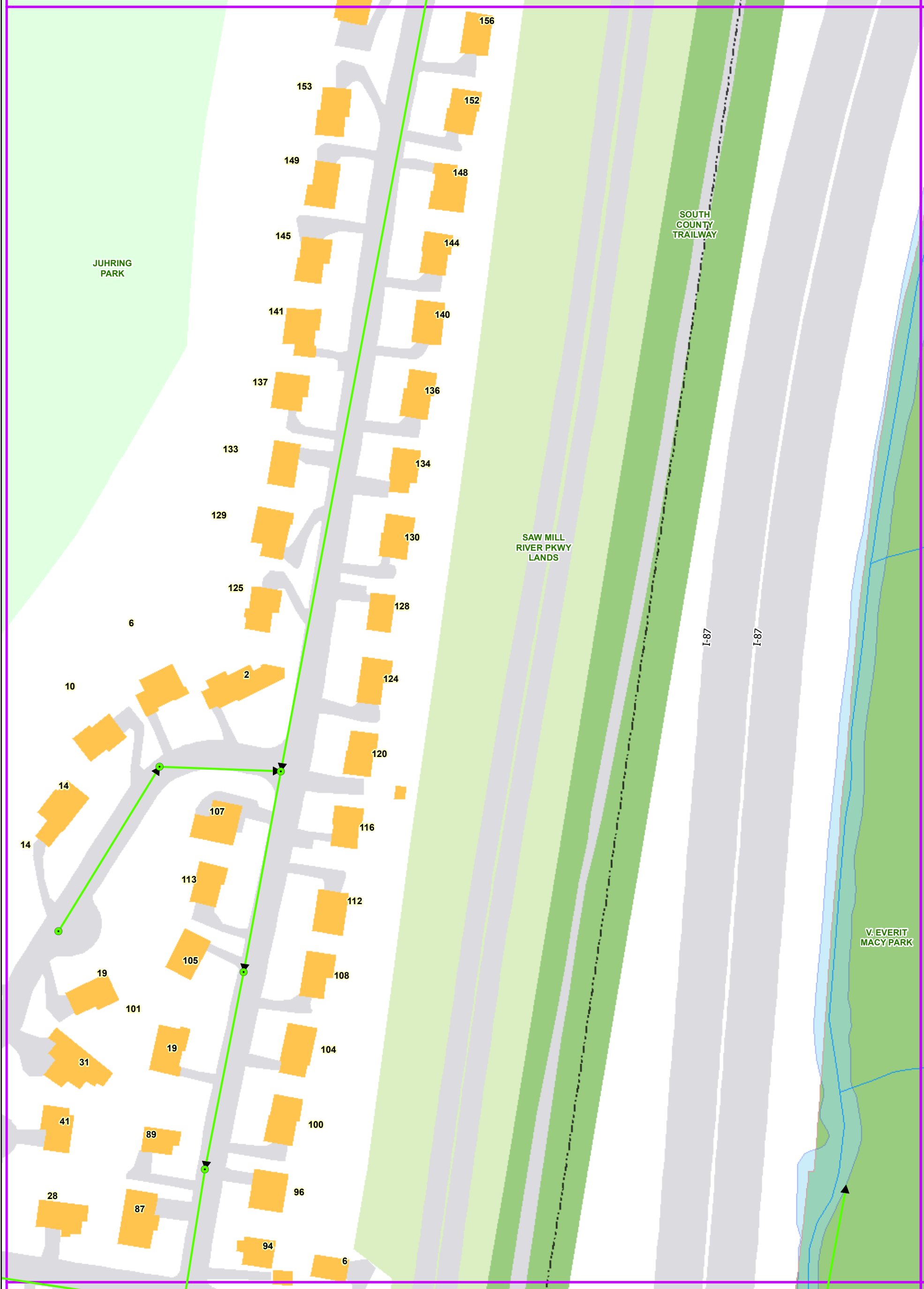
B1
Page 4 of 37

Michaelian Office Building
148 Martine Ave Rm 214
White Plains, NY 10601

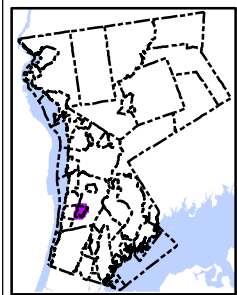
[Westchester
gov.com](http://www.westchester.gov.com)



Ardsley, New York



Sanitary Sewer System



0 25 50 100 Feet



- 123 Addresses
- Sewer Manholes
- Sewer Mains
- Map Page Boundary

- Municipal Boundary
- Buildings
- Parcels

- Roadways
- ~ Streams
- Lake, Pond, or Reservoir

- County Parks
- State Parks
- Local Parks

B2
Page 5 of 37

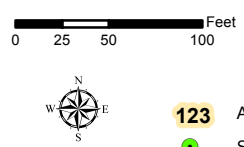
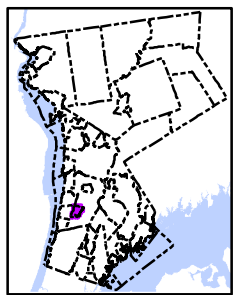
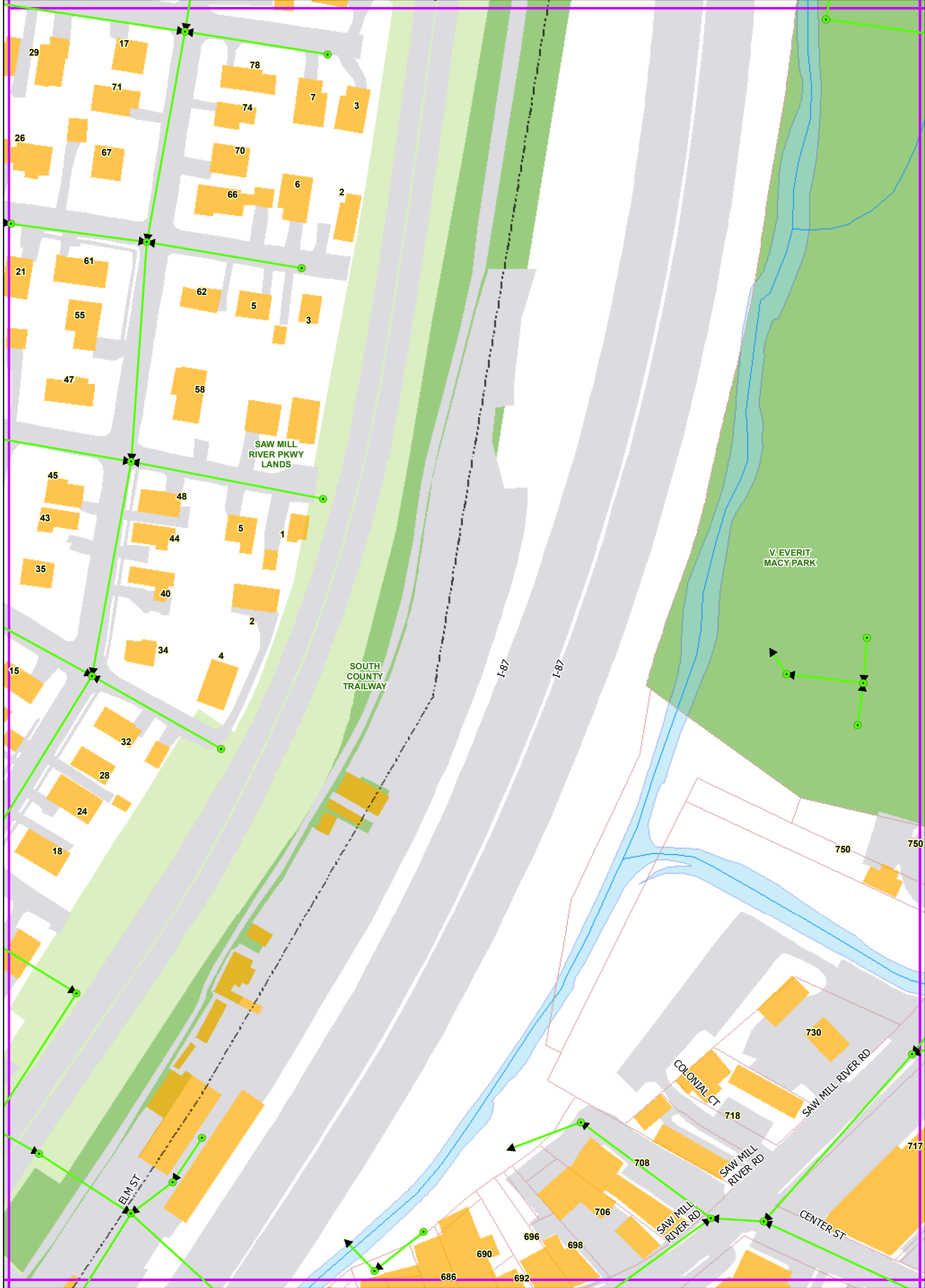
Michaelian Office Building
148 Martine Ave Rm 214
White Plains, NY 10601

[Westchester.gov](http://www.westchester.gov)



B1	C1
B2	C2
B3	C3

Ardsley, New York



- | | | | |
|---|--------------------|--------------------------|--------------|
| 123 Addresses | Municipal Boundary | Roadways | County Parks |
| Sewer Manholes | Buildings | Streams | State Parks |
| Sewer Mains | Parcels | Lake, Pond, or Reservoir | Local Parks |
| Map Page Boundary | | | |

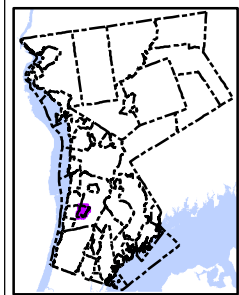
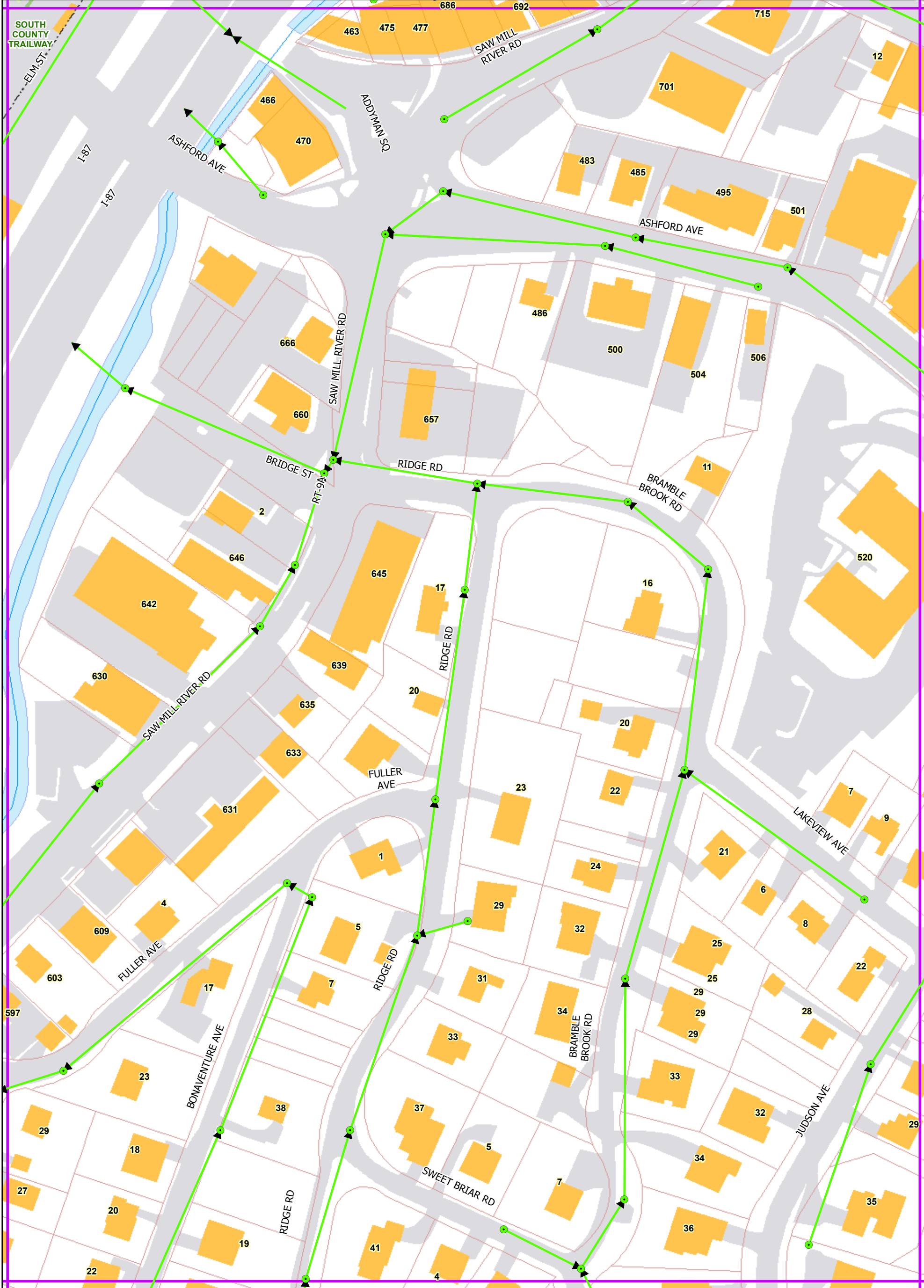
Sanitary Sewer System

B3
Page 6 of 37
 Michaelian Office Building
 148 Martine Ave Rm 214
 White Plains, NY 10601
[Westchester.gov](http://www.westchester.gov)



	B2	C2
	B3	C3
A4	B4	C4

Ardsley, New York



0 25 50 100 Feet



- 123 Addresses
- Sewer Manholes
- Sewer Mains
- Map Page Boundary

- Municipal Boundary
- Buildings
- Parcels

- Roadways
- ~ Streams
- Lake, Pond, or Reservoir

- County Parks
- State Parks
- Local Parks

Sanitary Sewer System

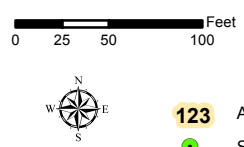
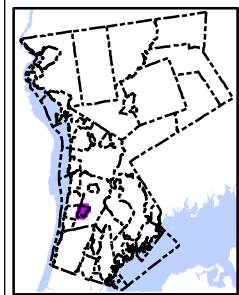
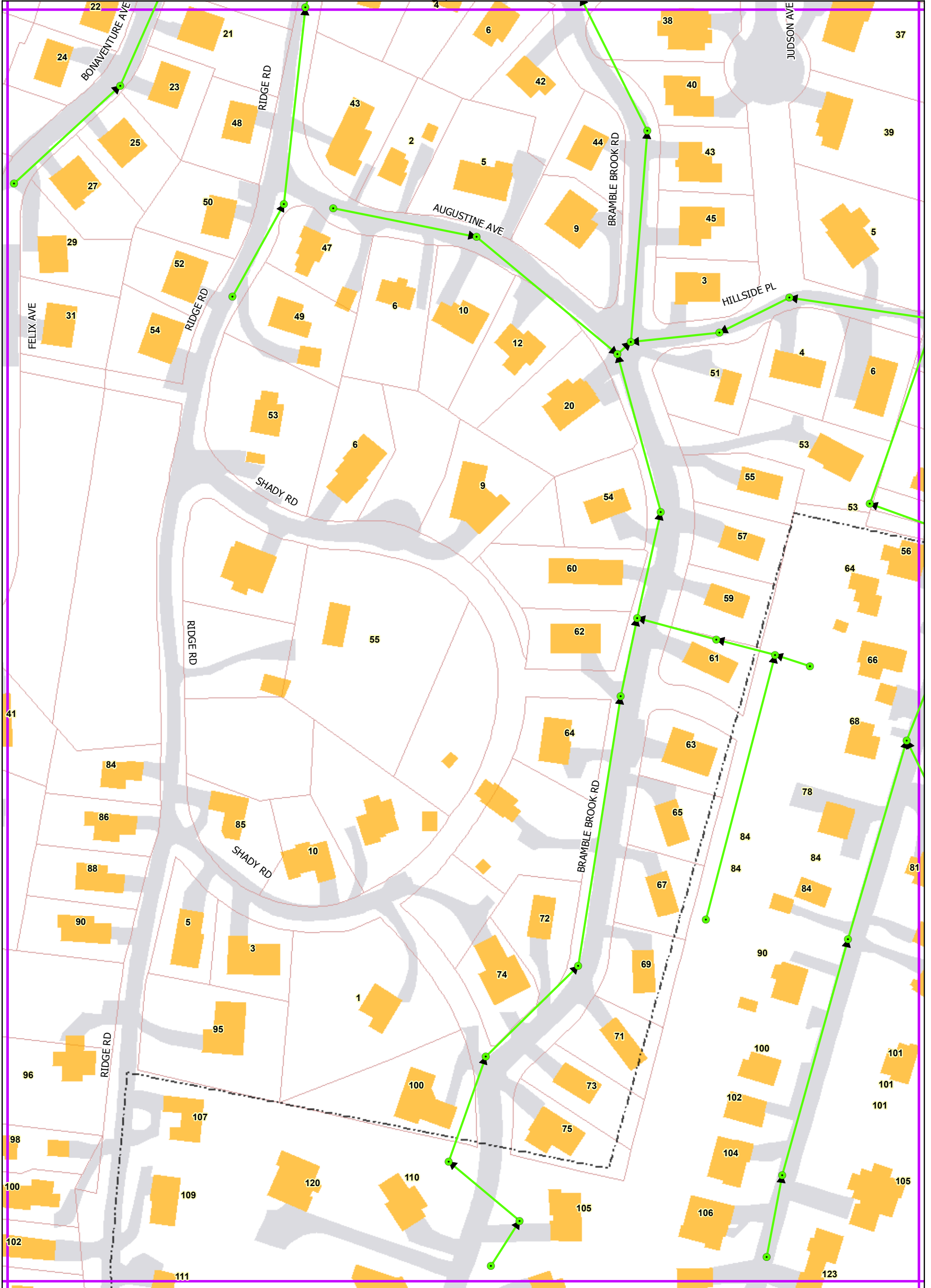
B4
Page 7 of 37
 Michaelian Office Building
 148 Martine Ave Rm 214
 White Plains, NY 10601

[Westchester.gov](http://www.westchester.gov)

GIS

	B3	C3
A4	B4	C4
A5	B5	C5

Ardsley, New York



Sanitary Sewer System

- | | | | |
|-------------------|--------------------|--------------------------|--------------|
| 123 Addresses | Municipal Boundary | Roadways | County Parks |
| Sewer Manholes | Buildings | Streams | State Parks |
| Sewer Mains | Parcels | Lake, Pond, or Reservoir | Local Parks |
| Map Page Boundary | | | |

B5
Page 8 of 37

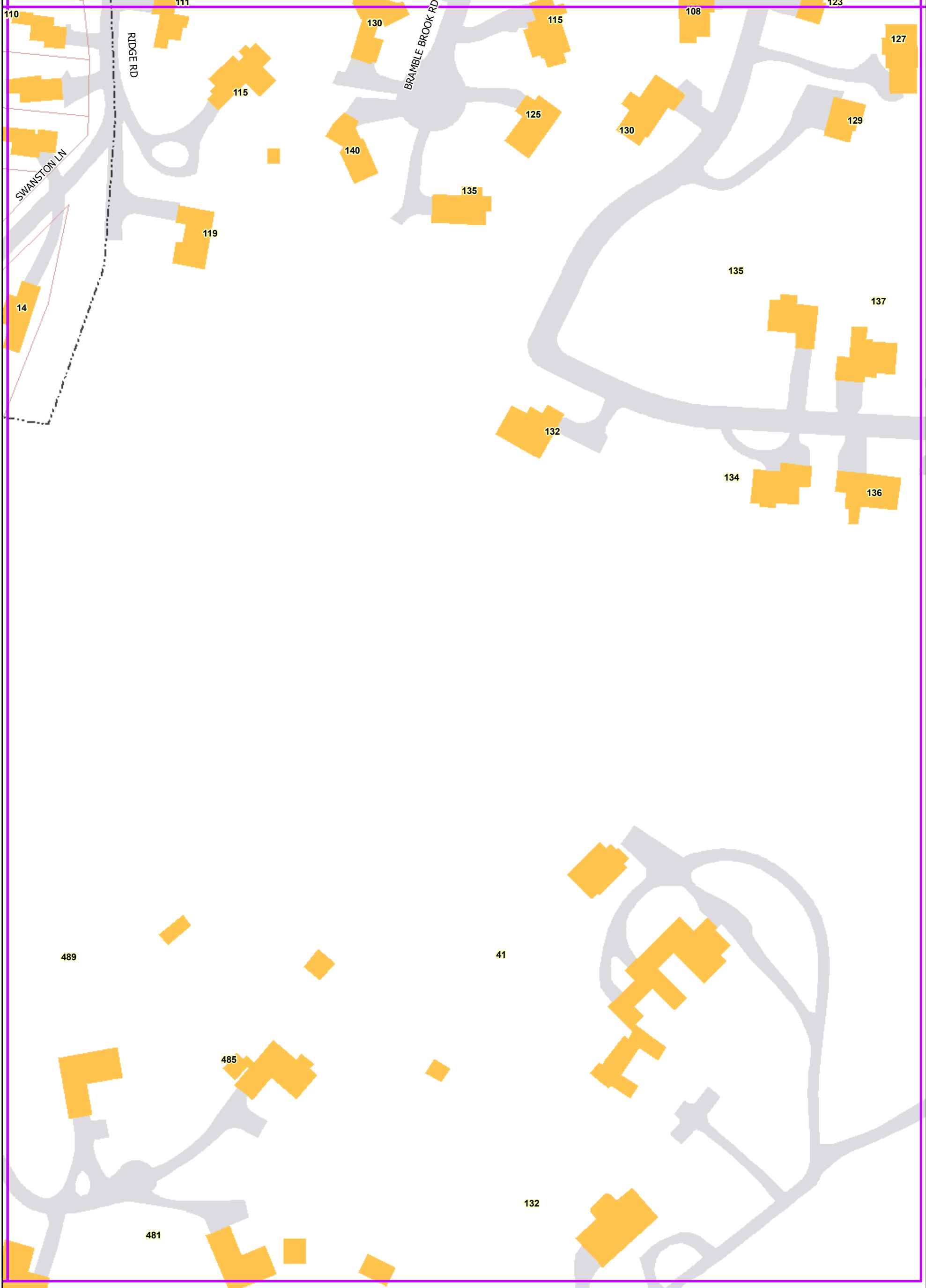
Michaelian Office Building
148 Martine Ave Rm 214
White Plains, NY 10601

Westchester
gov.com

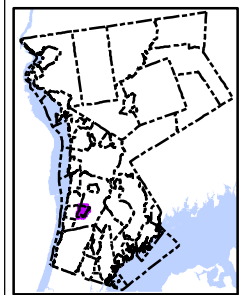
GIS
http://www.westchestergov.com

A4	B4	C4
A5	B5	C5
A6	B6	

Ardsey, New York



Sanitary Sewer System



0 25 50 100 Feet



- 123 Addresses
- Sewer Manholes
- Sewer Mains
- Map Page Boundary

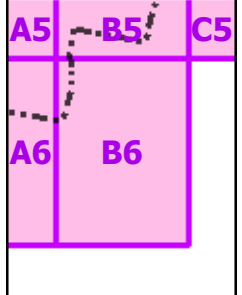
- Municipal Boundary
- Buildings
- Parcels

- Roadways
- ~ Streams
- ~ Lake, Pond, or Reservoir

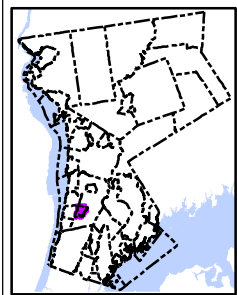
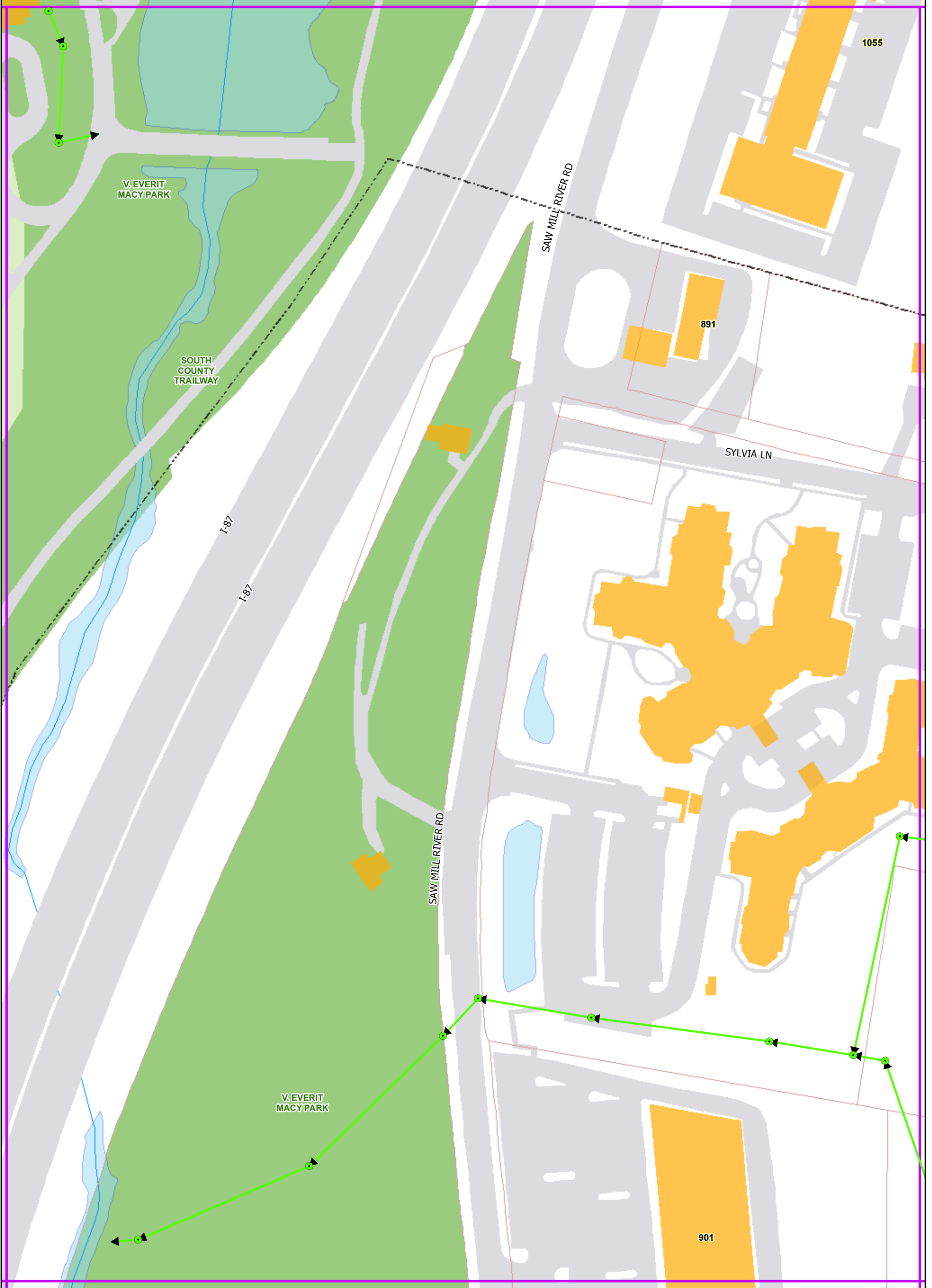
- + County Parks
- + State Parks
- + Local Parks

B6
Page 9 of 37
 Michaelian Office Building
 148 Martine Ave Rm 214
 White Plains, NY 10601

Westchester
gov.com



Ardsley, New York



0 25 50 100 Feet



- 123 Addresses
- Sewer Manholes
- ▶ Sewer Mains
- Map Page Boundary

- Municipal Boundary
- Buildings
- Parcels

- Roadways
- ~ Streams
- Lake, Pond, or Reservoir

- County Parks
- State Parks
- Local Parks

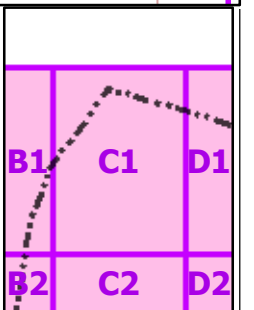
Sanitary Sewer System

C1
Page 10 of 37

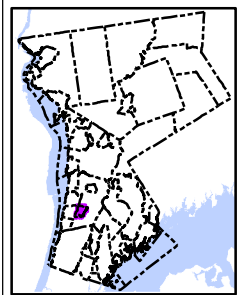
Michaelian Office Building
148 Martine Ave Rm 214
White Plains, NY 10601

[Westchester.gov](http://www.westchester.gov)

GIS
http://www.westchester.gov



Ardsley, New York



0 25 50 100 Feet



- | | | | |
|--|---|---|--|
| 123 Addresses | Municipal Boundary | Roadways | ● County Parks |
| ● Sewer Manholes | Buildings | ~ Streams | State Parks |
| —▶ Sewer Mains | Parcels | Lake, Pond, or Reservoir | Local Parks |
| Map Page Boundary | | | |

Sanitary Sewer System

C2
Page 11 of 37

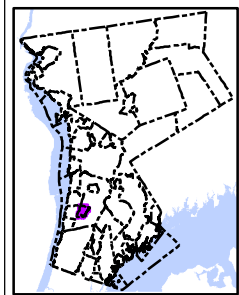
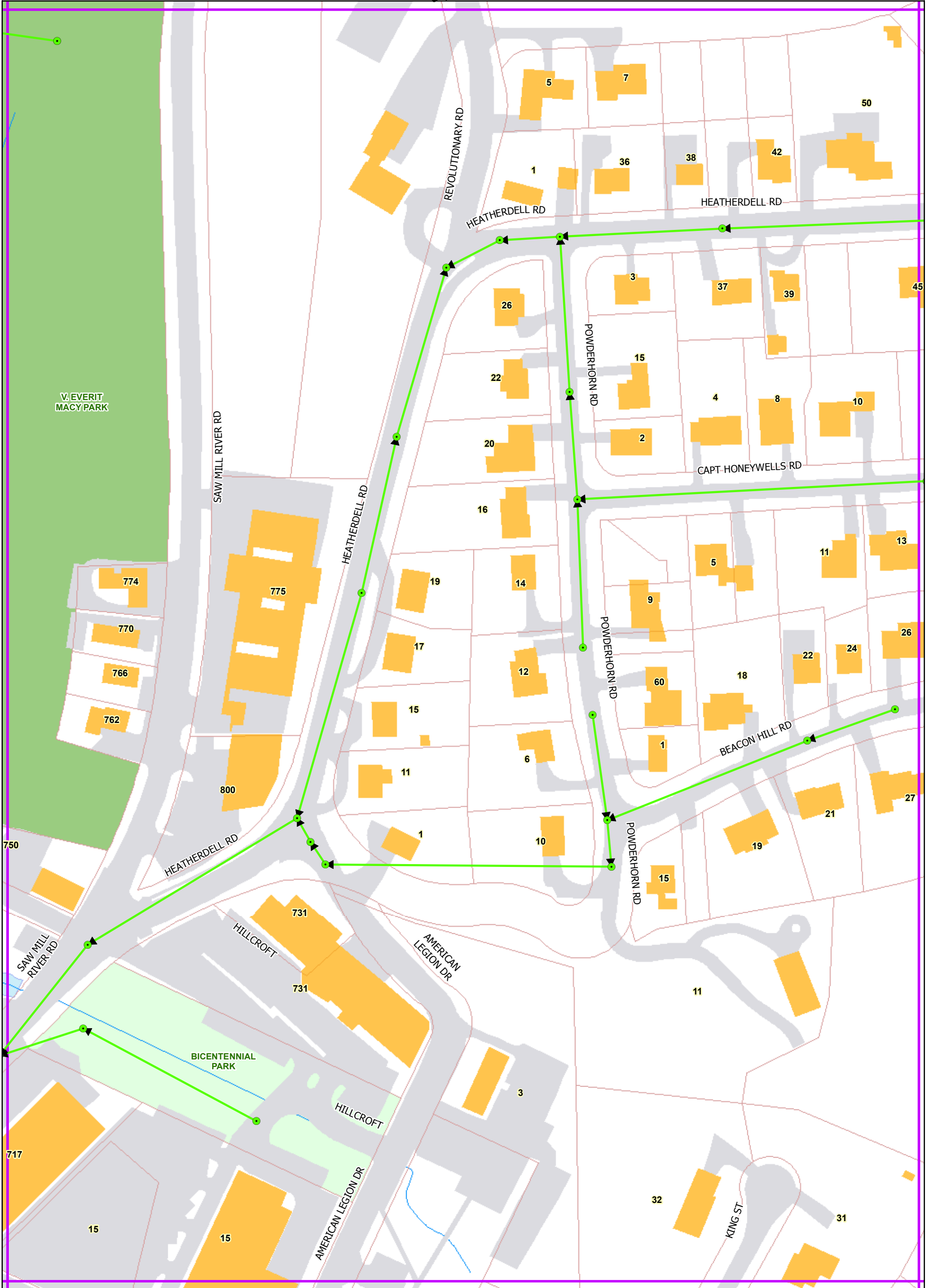
Michaelian Office Building
148 Martine Ave Rm 214
White Plains, NY 10601

[Westchester.gov](http://www.westchester.gov)



B1	C1	D1
B2	C2	D2
B3	C3	D3

Ardsley, New York



0 25 50 100 Feet



- | | | | |
|---|--------------------|--------------------------|--------------|
| 123 Addresses | Municipal Boundary | Roadways | County Parks |
| Sewer Manholes | Buildings | Streams | State Parks |
| Sewer Mains | Parcels | Lake, Pond, or Reservoir | Local Parks |
| Map Page Boundary | | | |

Sanitary Sewer System

C3
Page 12 of 37

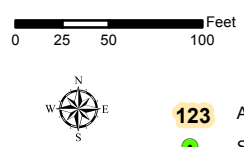
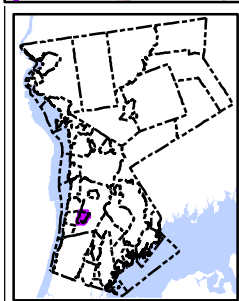
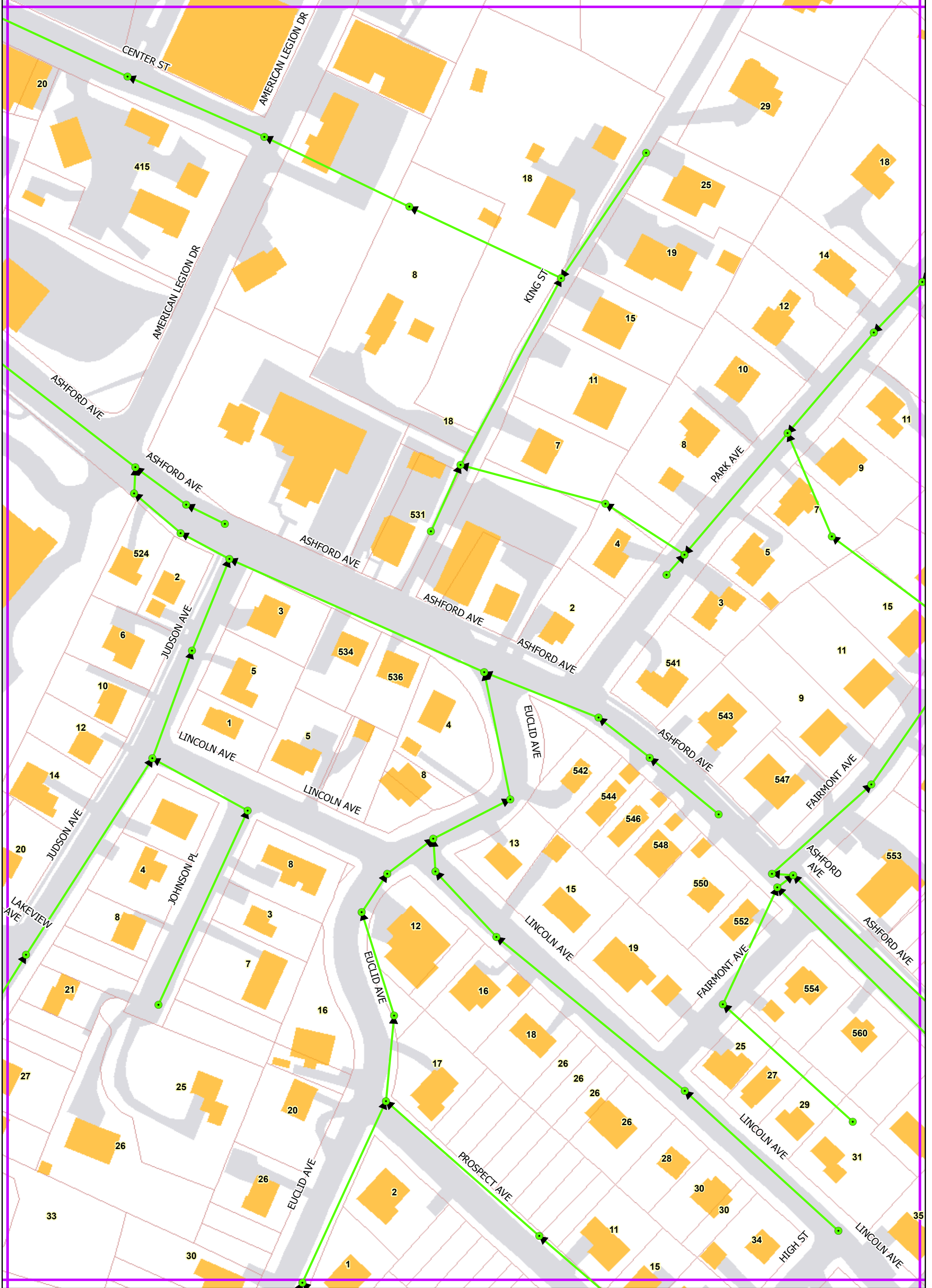
Michaelian Office Building
148 Martine Ave Rm 214
White Plains, NY 10601

Westchester
gov.com

GIS
http://www.westchestergov.com

B2	C2	D2
B3	C3	D3
B4	C4	D4

Ardsville, New York



- 123 Addresses
- Sewer Manholes
- ▶ Sewer Mains
- Map Page Boundary

- Municipal Boundary
- Buildings
- Parcels

- Roadways
- ~ Streams
- Lake, Pond, or Reservoir

- County Parks
- State Parks
- Local Parks

Sanitary Sewer System

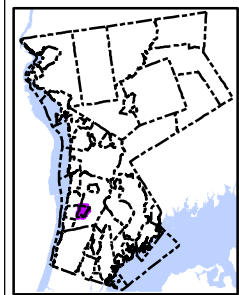
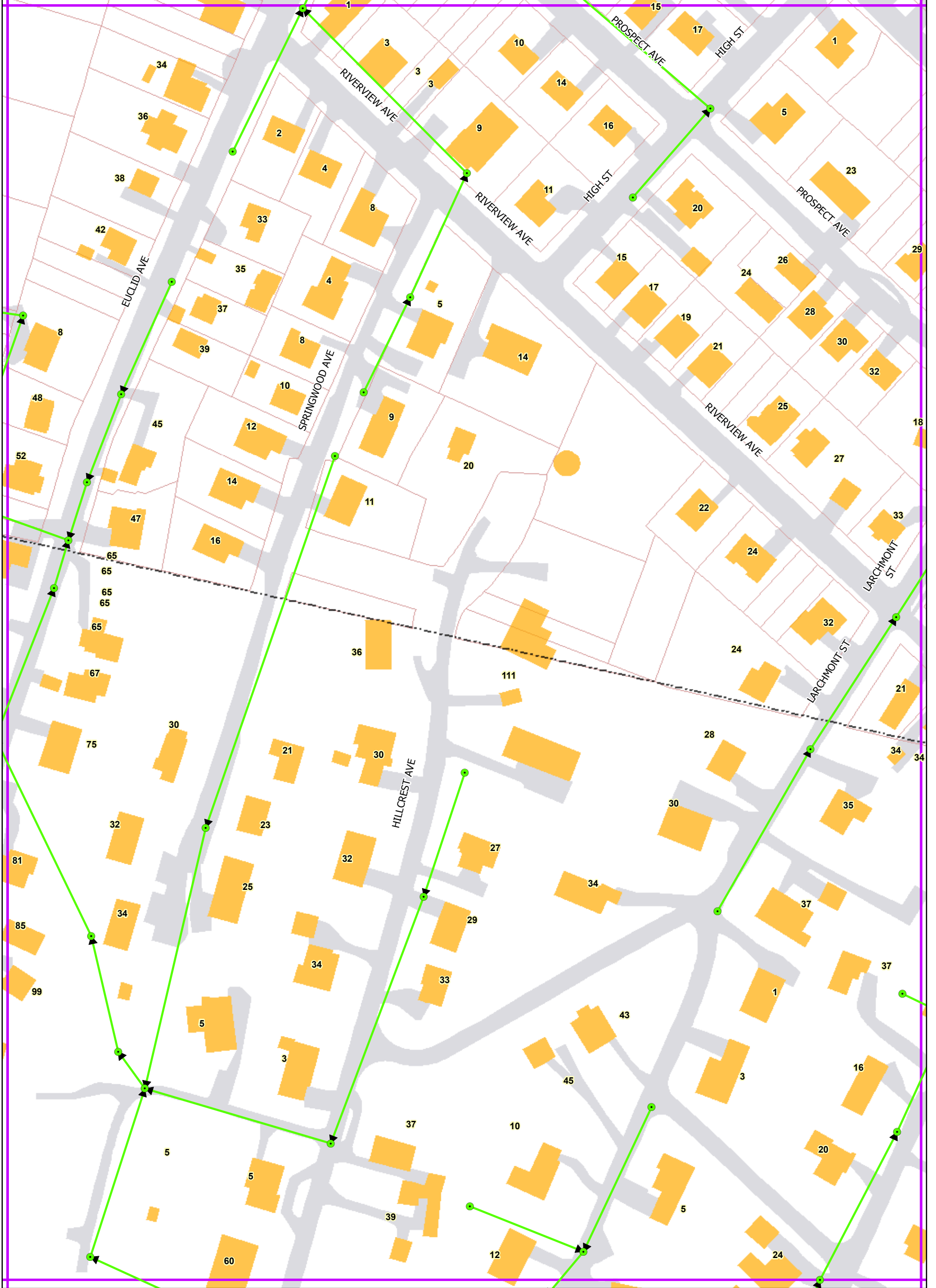
C4
Page 13 of 37

Michaelian Office Building
 148 Martine Ave Rm 214
 White Plains, NY 10601



B3	C3	D3
B4	C4	D4
B5	C5	D5

Ardsley, New York



0 25 50 100 Feet



- 123 Addresses
- Sewer Manholes
- Sewer Mains
- Map Page Boundary

- Municipal Boundary
- Buildings
- Parcels

- Roadways
- ~ Streams
- Lake, Pond, or Reservoir

- + County Parks
- + State Parks
- + Local Parks

Sanitary Sewer System

C5
Page 14 of 37

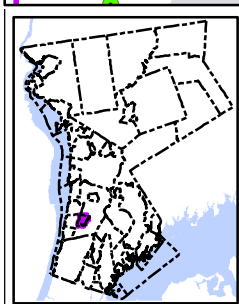
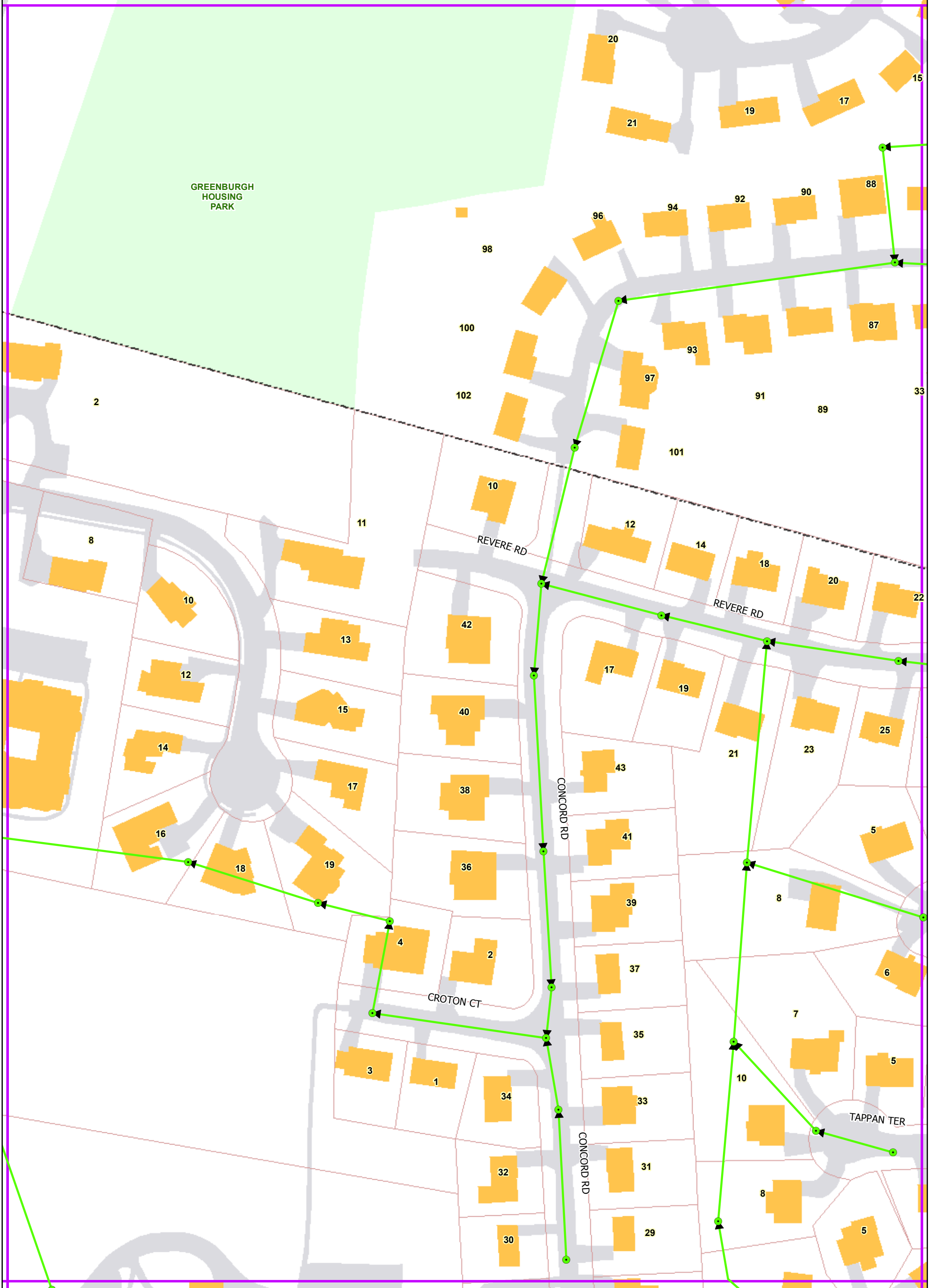
Michaelian Office Building
148 Martine Ave Rm 214
White Plains, NY 10601

[Westchester.gov](http://www.westchester.gov)



B4	C4	D4
B5	C5	D5
B6	C6	D6

Ardsley, New York



0 25 50 100 Feet



- 123 Addresses
- Sewer Manholes
- Sewer Mains
- Map Page Boundary

- Municipal Boundary
- Buildings
- Parcels

- Roadways
- ~ Streams
- Lake, Pond, or Reservoir

- County Parks
- State Parks
- Local Parks

Sanitary Sewer System

D1
Page 15 of 37

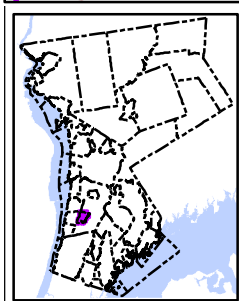
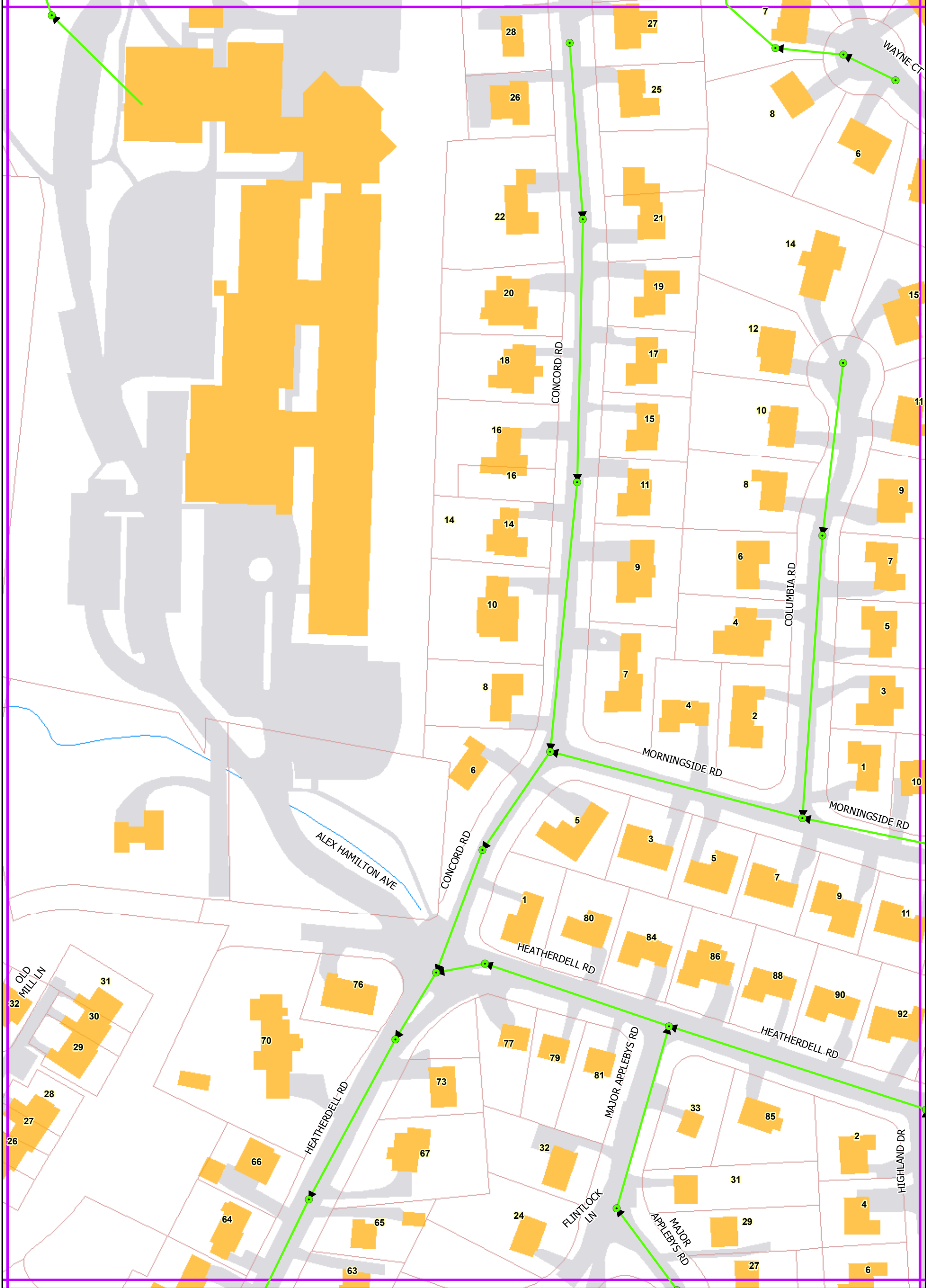
Michaelian Office Building
148 Martine Ave Rm 214
White Plains, NY 10601

[Westchester.gov](http://www.westchester.gov)

GIS
http://www.westchester.gov

C1	D1	E1
C2	D2	E2

Ardsley, New York



0 25 50 100 Feet



- 123 Addresses
- Sewer Manholes
- ▶ Sewer Mains
- Map Page Boundary

- Municipal Boundary
- Buildings
- Parcels

- Roadways
- ~ Streams
- Lake, Pond, or Reservoir

- County Parks
- State Parks
- Local Parks

Sanitary Sewer System

D2
Page 16 of 37

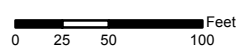
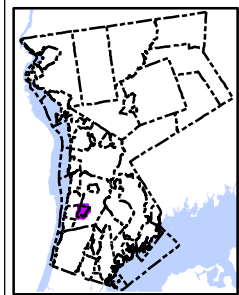
Michaelian Office Building
148 Martine Ave Rm 214
White Plains, NY 10601

[Westchester.gov](http://www.westchester.gov)



C1	D1	E1
C2	D2	E2
C3	D3	E3

Ardsley, New York



- | | | | |
|-------------------|--------------------|--------------------------|--------------|
| 123 Addresses | Municipal Boundary | Roadways | County Parks |
| Sewer Manholes | Buildings | Streams | State Parks |
| Sewer Mains | Parcels | Lake, Pond, or Reservoir | Local Parks |
| Map Page Boundary | | | |

Sanitary Sewer System

D3
Page 17 of 37

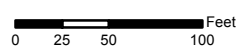
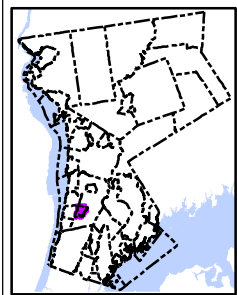
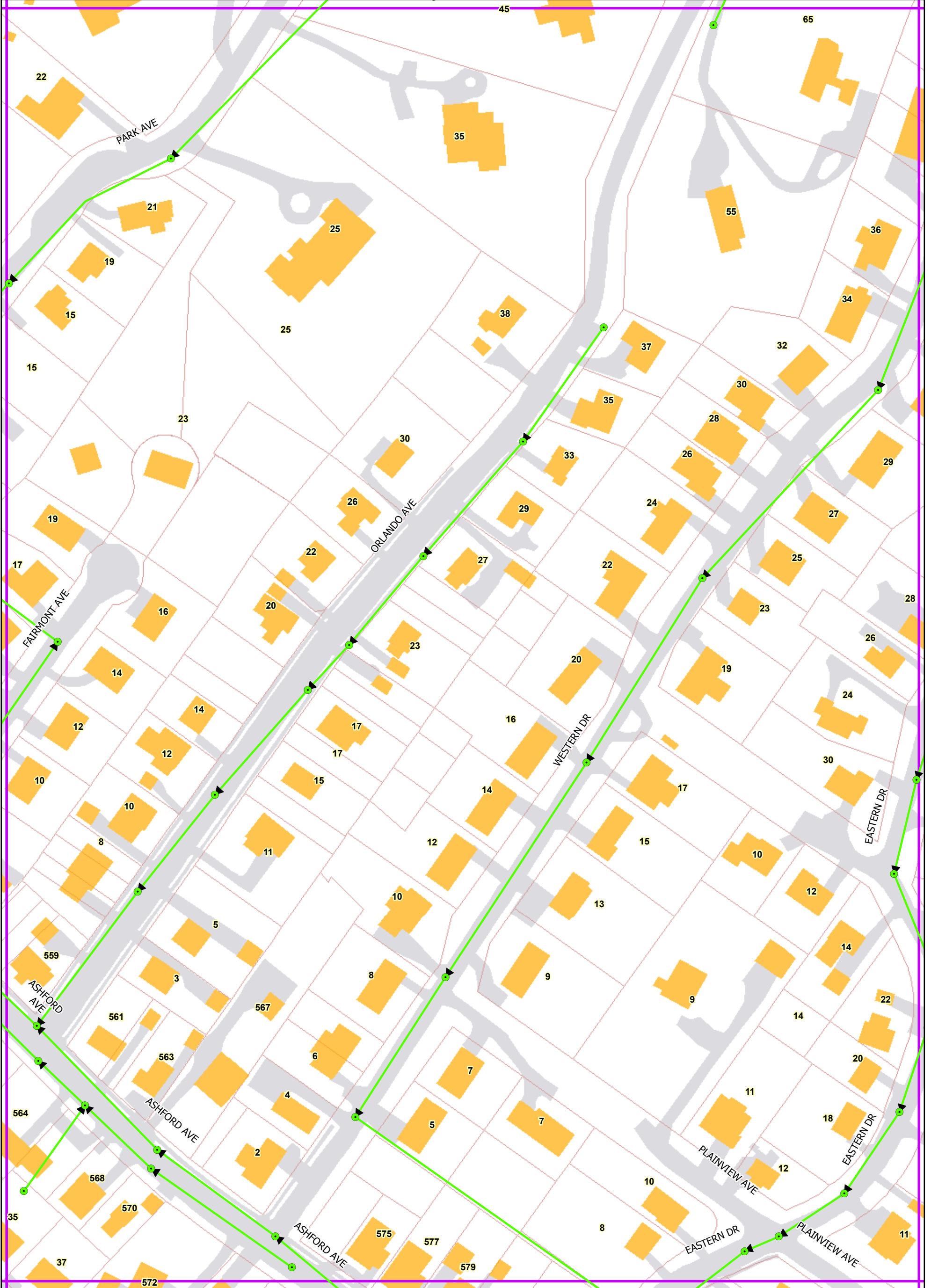
Michaelian Office Building
148 Martine Ave Rm 214
White Plains, NY 10601

Westchester
gov.com

GIS
http://www.westchester.gov

C2	D2	E2
C3	D3	E3
C4	D4	E4

Ardsville, New York



- 123 Addresses
- Sewer Manholes
- ▶ Sewer Mains
- Map Page Boundary

- Municipal Boundary
- Buildings
- Parcels

- Roadways
- ~ Streams
- Lake, Pond, or Reservoir

- County Parks
- State Parks
- Local Parks

Sanitary Sewer System

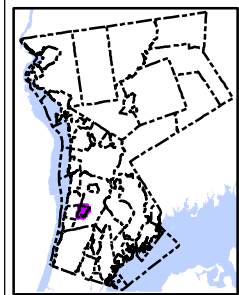
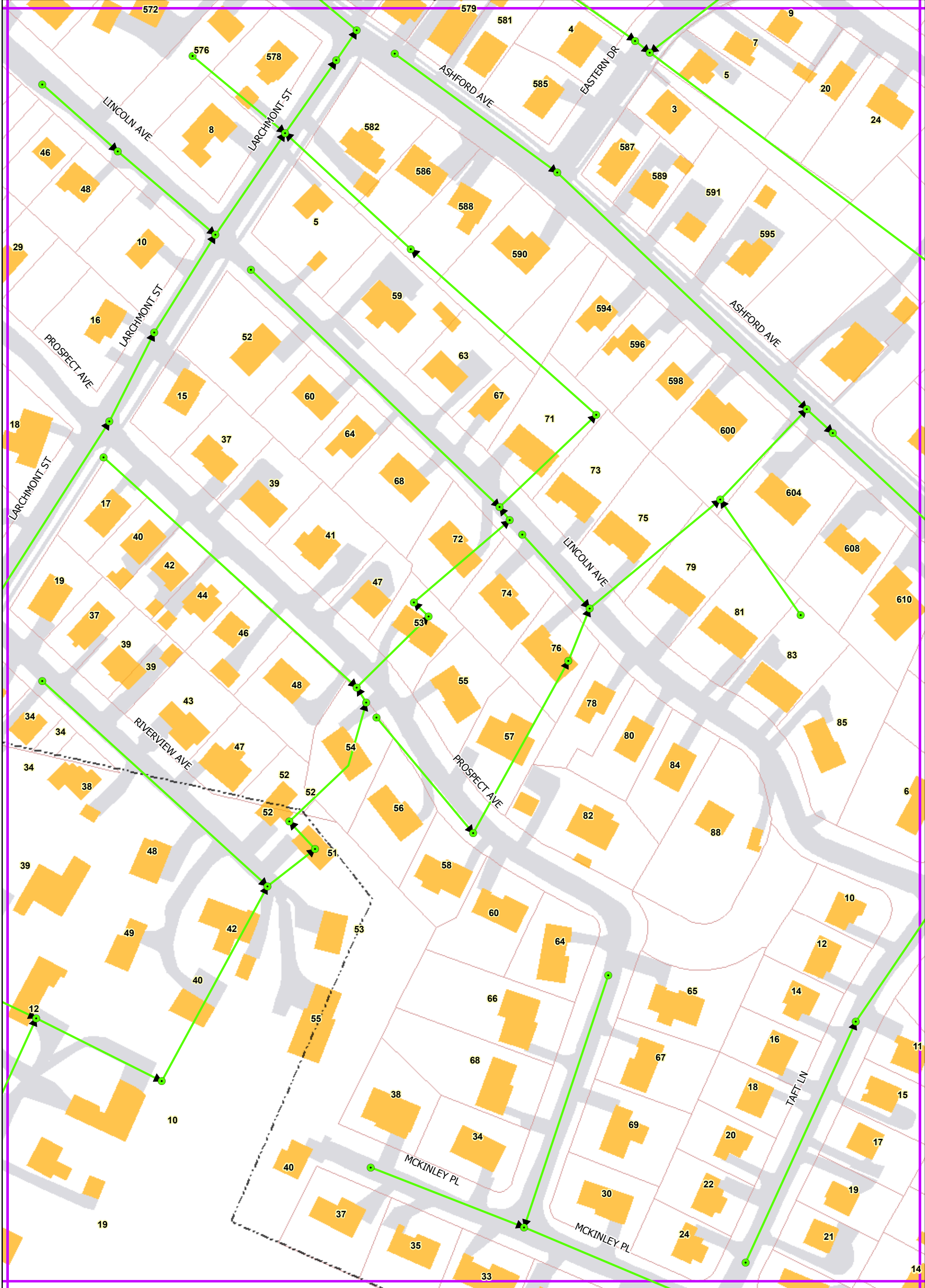
D4
Page 18 of 37

Michaelian Office Building
148 Martine Ave Rm 214
White Plains, NY 10601



C3	D3	E3
C4	D4	E4
C5	D5	E5

Ardsley, New York



0 25 50 100 Feet



- 123 Addresses
- Sewer Manholes
- Sewer Mains
- Map Page Boundary

- Municipal Boundary
- Buildings
- Parcels

- Roadways
- ~ Streams
- Lake, Pond, or Reservoir

- County Parks
- State Parks
- Local Parks

Sanitary Sewer System

D5
Page 19 of 37

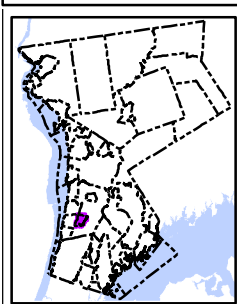
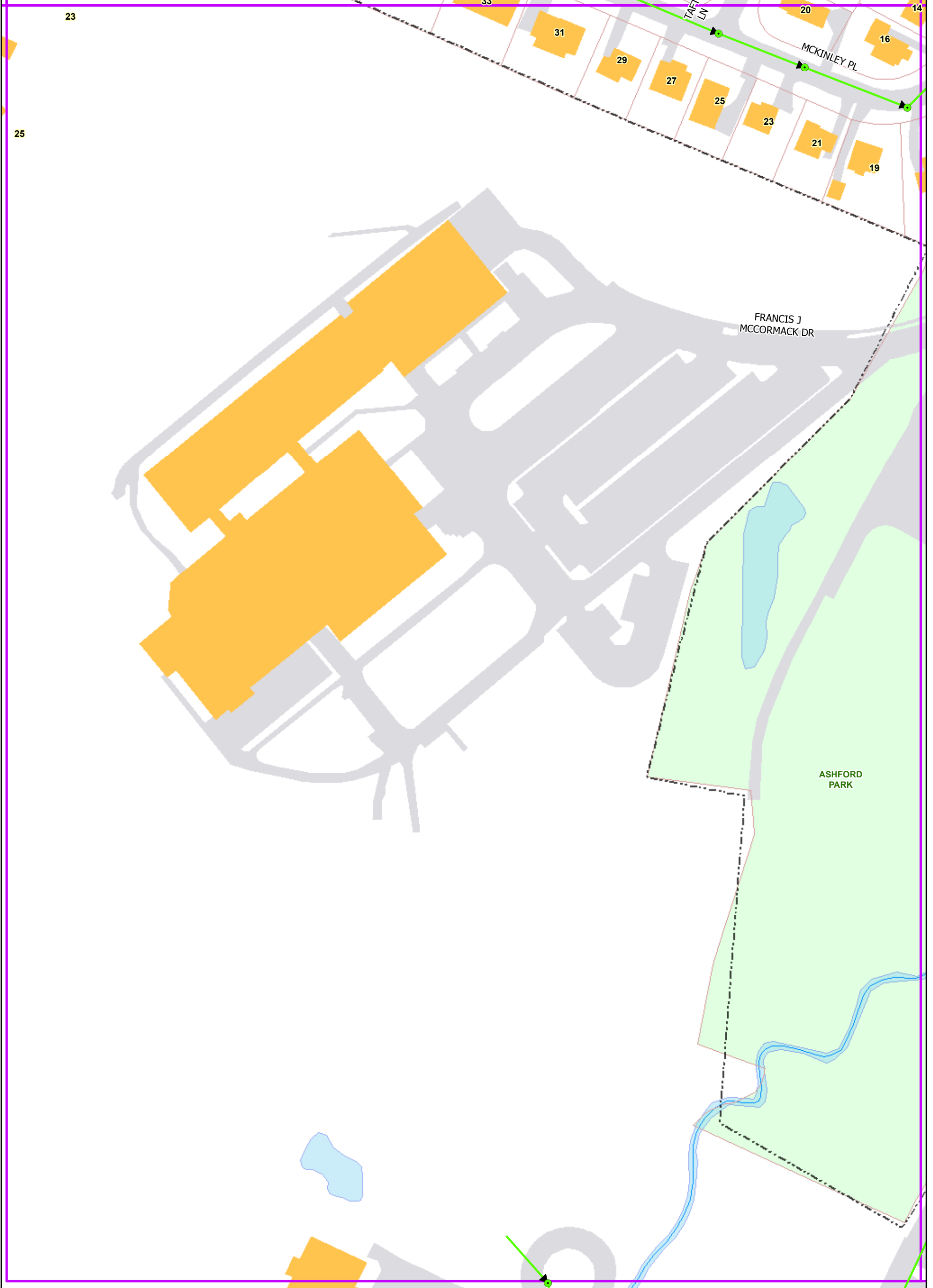
Michaelian Office Building
148 Martine Ave Rm 214
White Plains, NY 10601

[Westchester.gov](http://www.westchester.gov)

GIS
http://www.westchester.gov

C4	D4	E4
C5	D5	E5
D6	E6	E6

Ardsley, New York



0 25 50 100 Feet



- 123 Addresses
- Sewer Manholes
- ▶ Sewer Mains
- Map Page Boundary

- Municipal Boundary
- Buildings
- Parcels

- Roadways
- ~ Streams
- Lake, Pond, or Reservoir

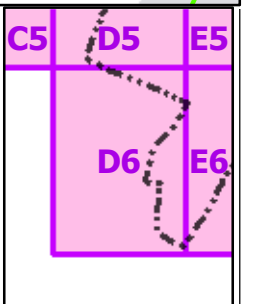
- County Parks
- State Parks
- Local Parks

Sanitary Sewer System

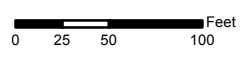
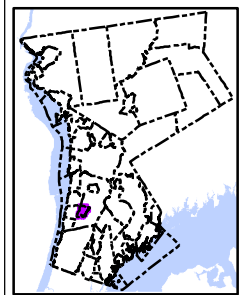
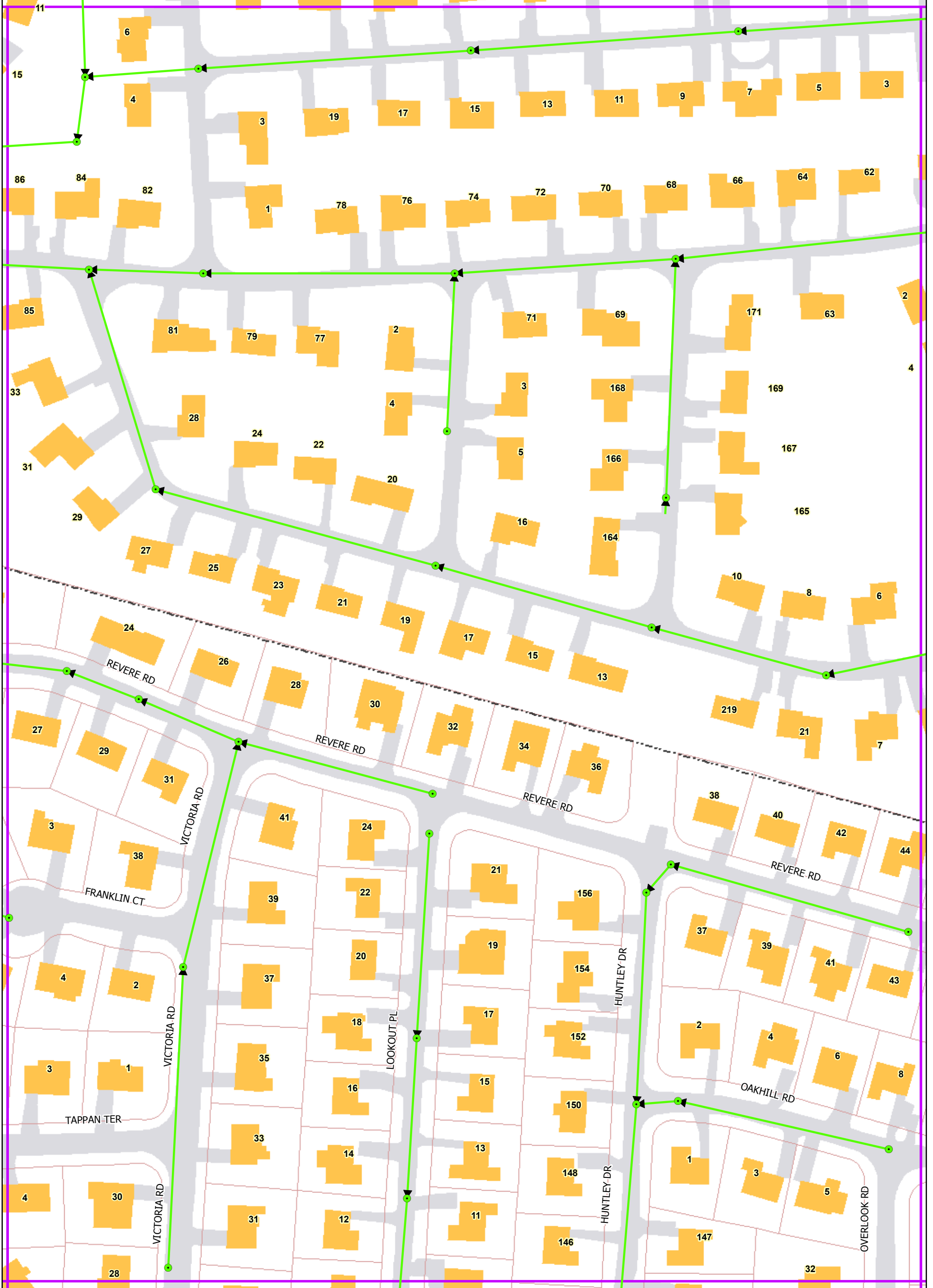
D6
Page 20 of 37

Michaelian Office Building
148 Martine Ave Rm 214
White Plains, NY 10601

[Westchester.gov](http://www.westchester.gov)



Ardsley, New York



- 123 Addresses
- Sewer Manholes
- Sewer Mains
- Map Page Boundary

- Municipal Boundary
- Buildings
- Parcels

- Roadways
- ~ Streams
- Lake, Pond, or Reservoir

- 🍃 County Parks
- 🍃 State Parks
- 🍃 Local Parks

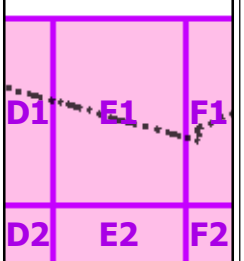
Sanitary Sewer System

E1
Page 21 of 37

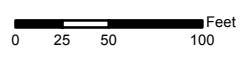
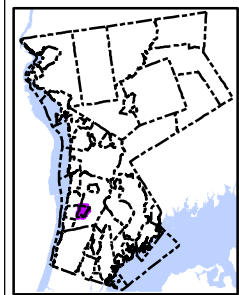
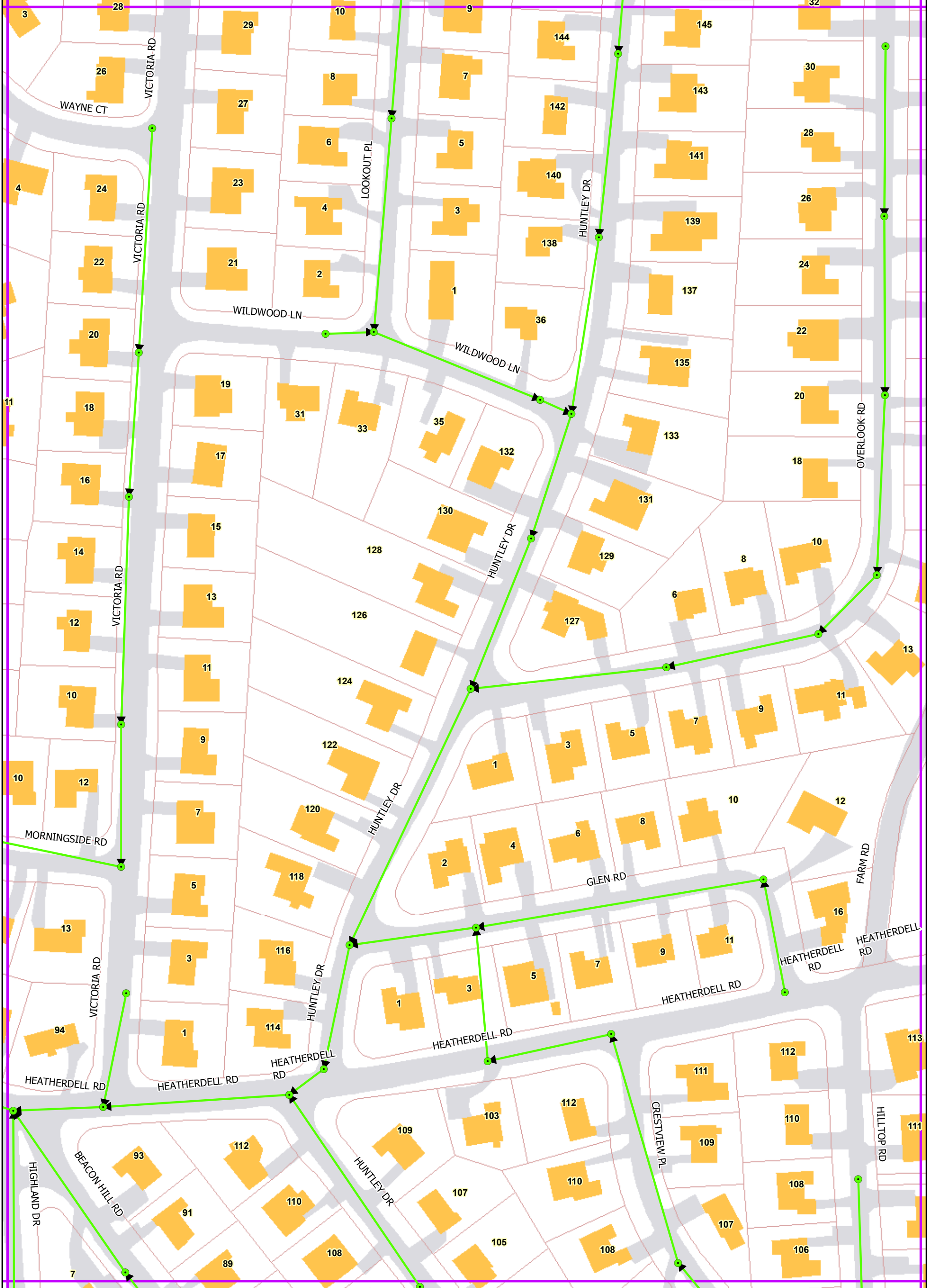
Michaelian Office Building
148 Martine Ave Rm 214
White Plains, NY 10601

[Westchester.gov](http://www.westchester.gov)

GIS



Ardsley, New York



- | | | | |
|--|--------------------|--------------------------|--------------|
| 123 Addresses | Municipal Boundary | Roadways | County Parks |
| Sewer Manholes | Buildings | Streams | State Parks |
| Sewer Mains | Parcels | Lake, Pond, or Reservoir | Local Parks |
| Map Page Boundary | | | |

Sanitary Sewer System

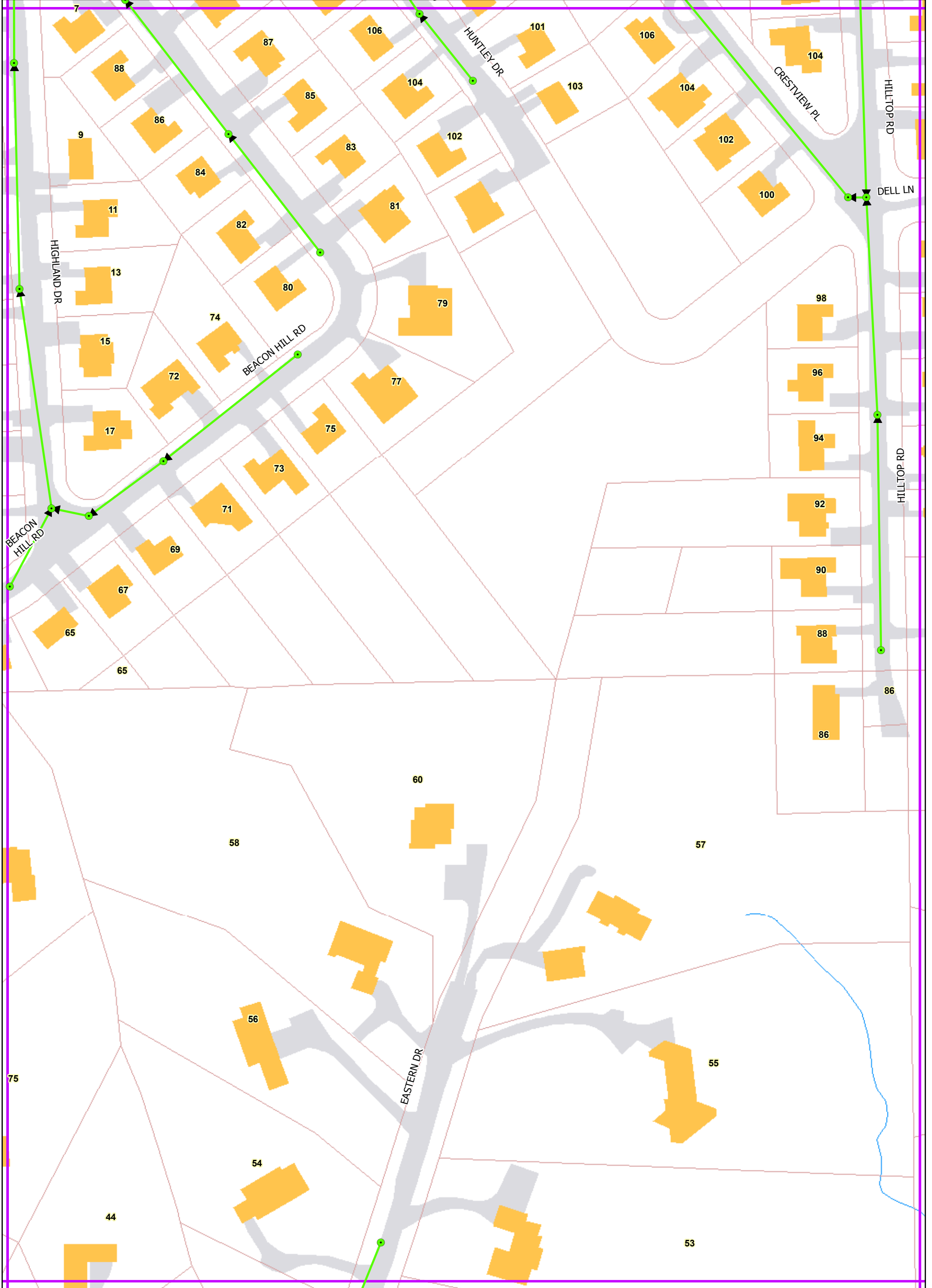
E2
Page 22 of 37

Michaelian Office Building
148 Martine Ave Rm 214
White Plains, NY 10601

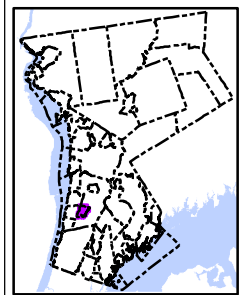


D1	E1	F1
D2	E2	F2
D3	E3	F3

Ardsley, New York



Sanitary Sewer System



0 25 50 100 Feet



- 123 Addresses
- Sewer Manholes
- Sewer Mains
- Map Page Boundary

- Municipal Boundary
- Buildings
- Parcels

- Roadways
- ~ Streams
- ~ Lake, Pond, or Reservoir

- County Parks
- State Parks
- Local Parks

E3
Page 23 of 37

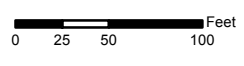
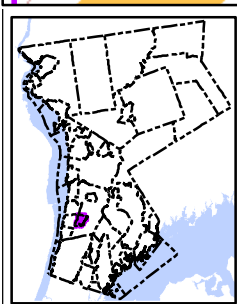
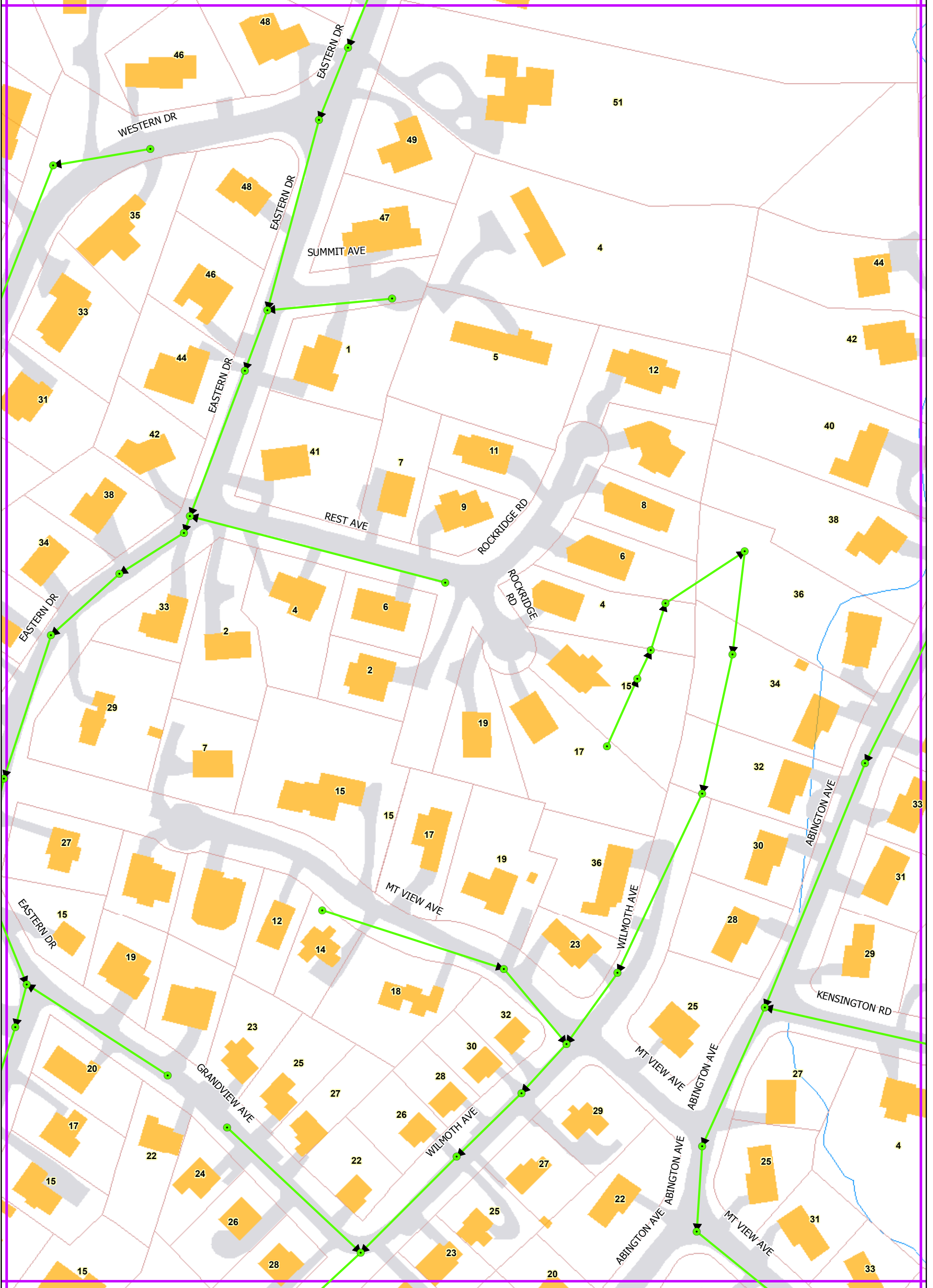
Michaelian Office Building
148 Martine Ave Rm 214
White Plains, NY 10601

[Westchester.gov](http://www.westchester.gov)



D2	E2	F2
D3	E3	F3
D4	E4	F4

Ardsley, New York



- 123 Addresses
- Sewer Manholes
- Sewer Mains
- Map Page Boundary

- Municipal Boundary
- Buildings
- Parcels

- Roadways
- ~ Streams
- Lake, Pond, or Reservoir

- + County Parks
- + State Parks
- + Local Parks

Sanitary Sewer System

E4
Page 24 of 37

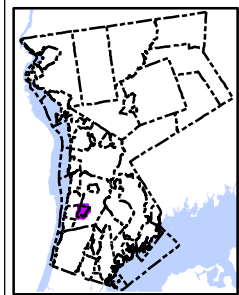
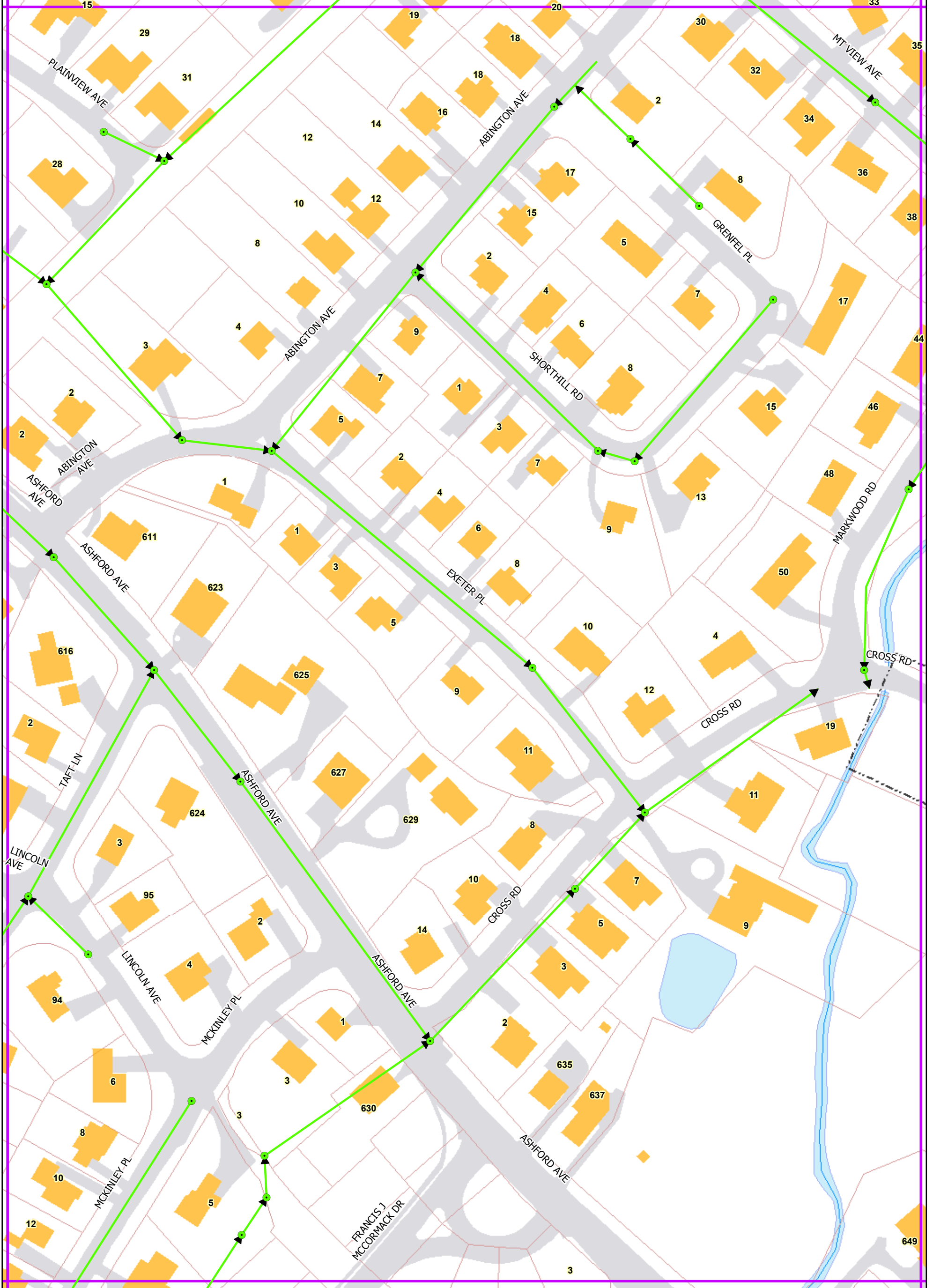
Michaelian Office Building
148 Martine Ave Rm 214
White Plains, NY 10601

[Westchester.gov](http://www.westchester.gov)

GIS
http://www.westchester.gov

D3	E3	F3
D4	E4	F4
D5	E5	F5

Ardsville, New York



0 25 50 100 Feet



- 123 Addresses
- Sewer Manholes
- Sewer Mains
- Map Page Boundary

- Municipal Boundary
- Buildings
- Parcels

- Roadways
- ~ Streams
- Lake, Pond, or Reservoir

- County Parks
- State Parks
- Local Parks

Sanitary Sewer System

E5
Page 25 of 37

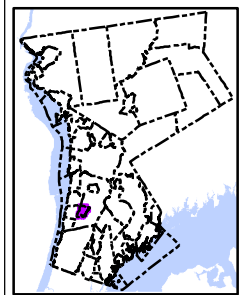
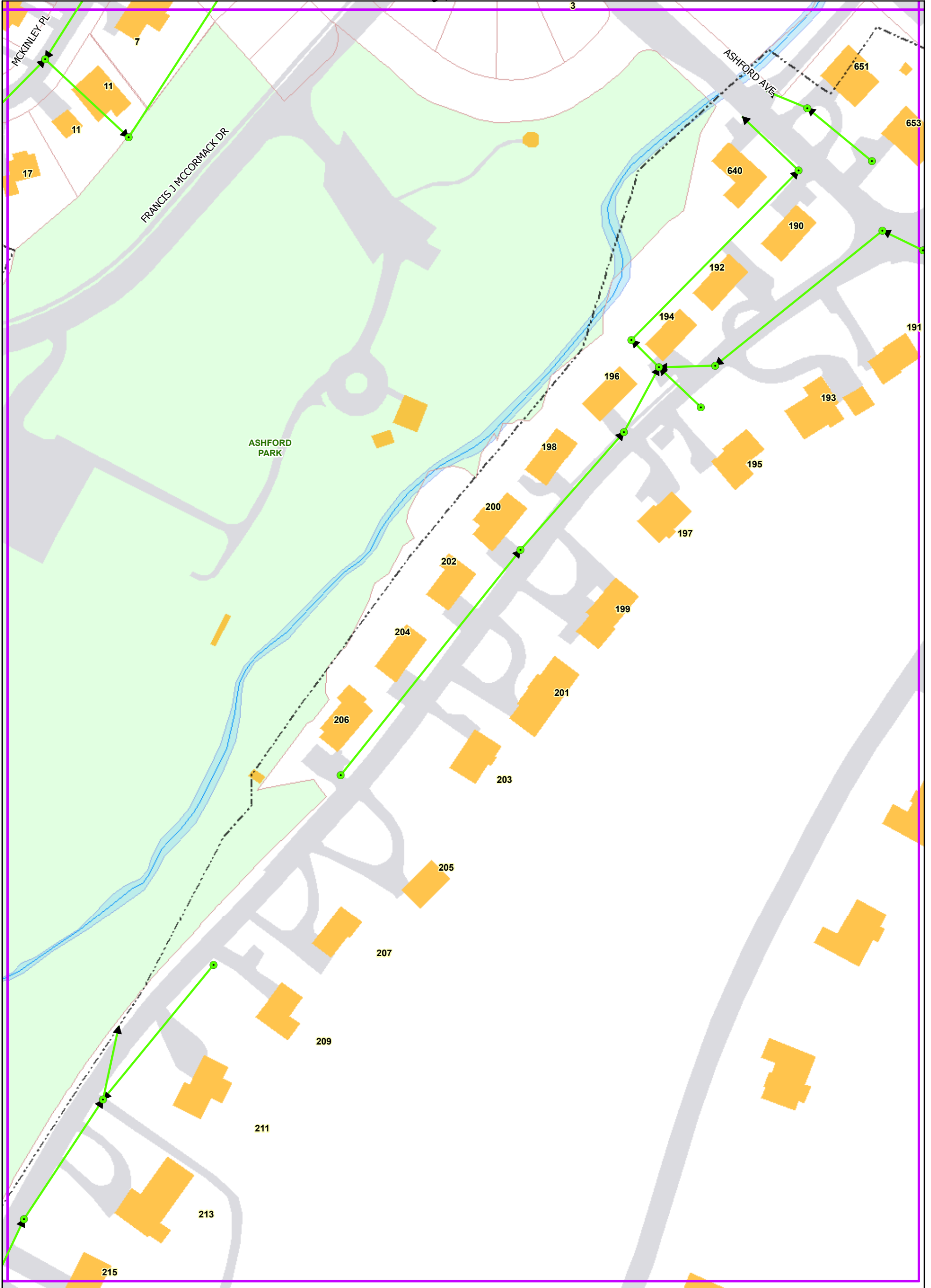
Michaelian Office Building
148 Martine Ave Rm 214
White Plains, NY 10601

[Westchester.gov](http://www.westchester.gov)



D4	E4	F4
D5	E5	F5
D6	E6	F6

Ardsey, New York



0 25 50 100 Feet



- 123 Addresses
- Sewer Manholes
- Sewer Mains
- Map Page Boundary

- Municipal Boundary
- Buildings
- Parcels

- Roadways
- ~ Streams
- ~ Lake, Pond, or Reservoir

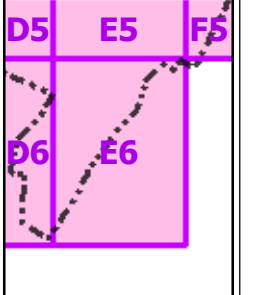
- County Parks
- State Parks
- Local Parks

Sanitary Sewer System

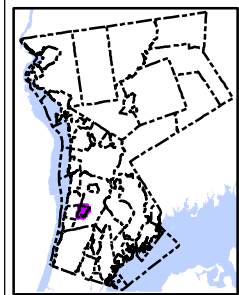
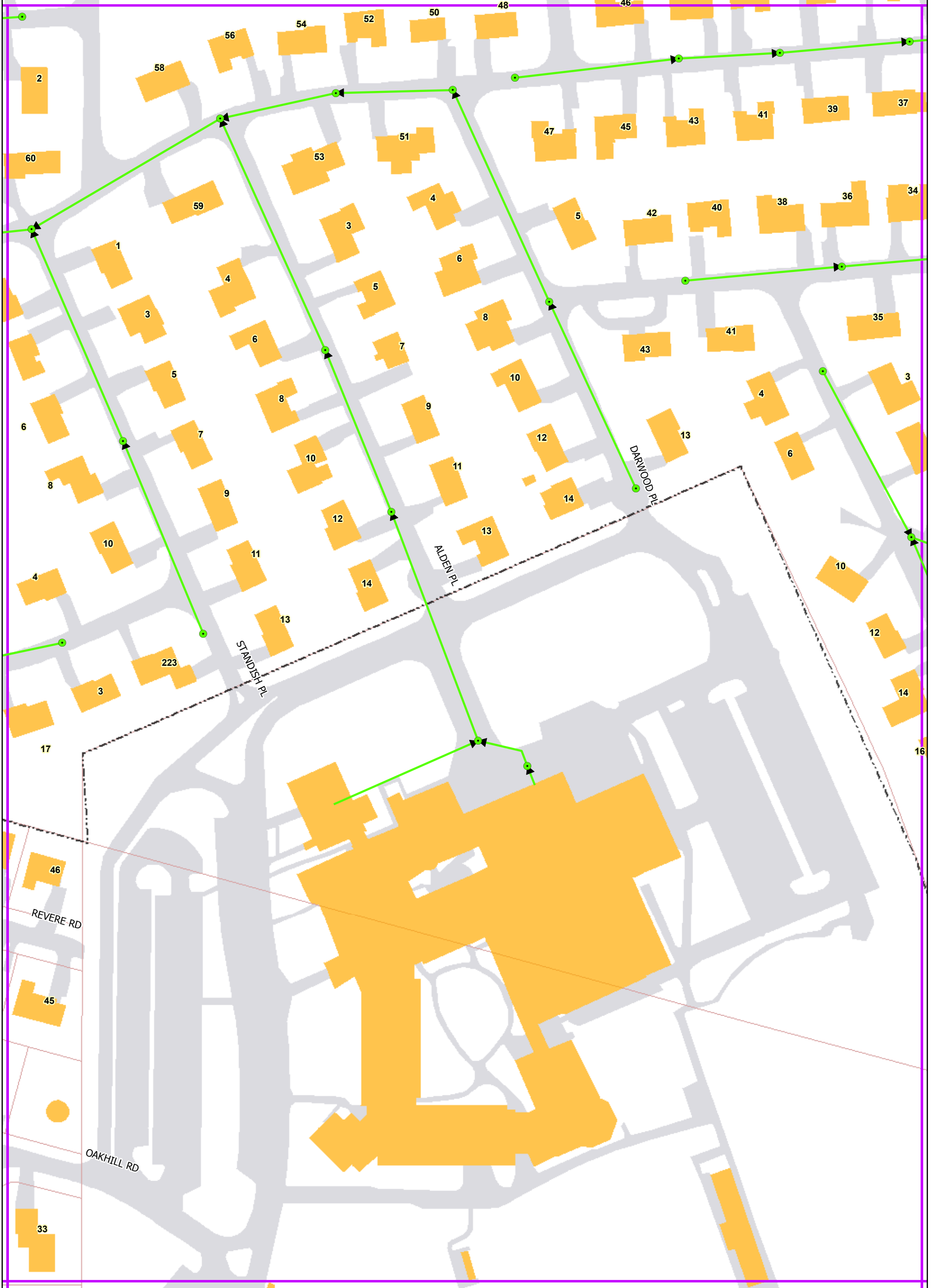
E6
Page 26 of 37

Michaelian Office Building
148 Martine Ave Rm 214
White Plains, NY 10601

Westchester
gov.com



Ardsley, New York



0 25 50 100 Feet



- 123 Addresses
- Sewer Manholes
- Sewer Mains
- Map Page Boundary

- Municipal Boundary
- Buildings
- Parcels

- Roadways
- ~ Streams
- Lake, Pond, or Reservoir

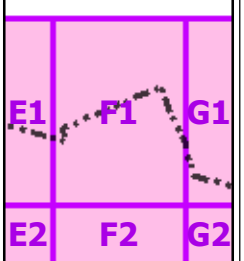
- County Parks
- State Parks
- Local Parks

Sanitary Sewer System

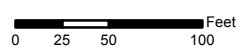
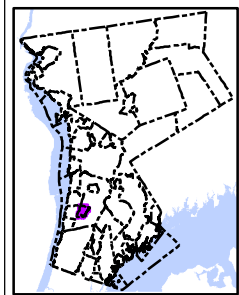
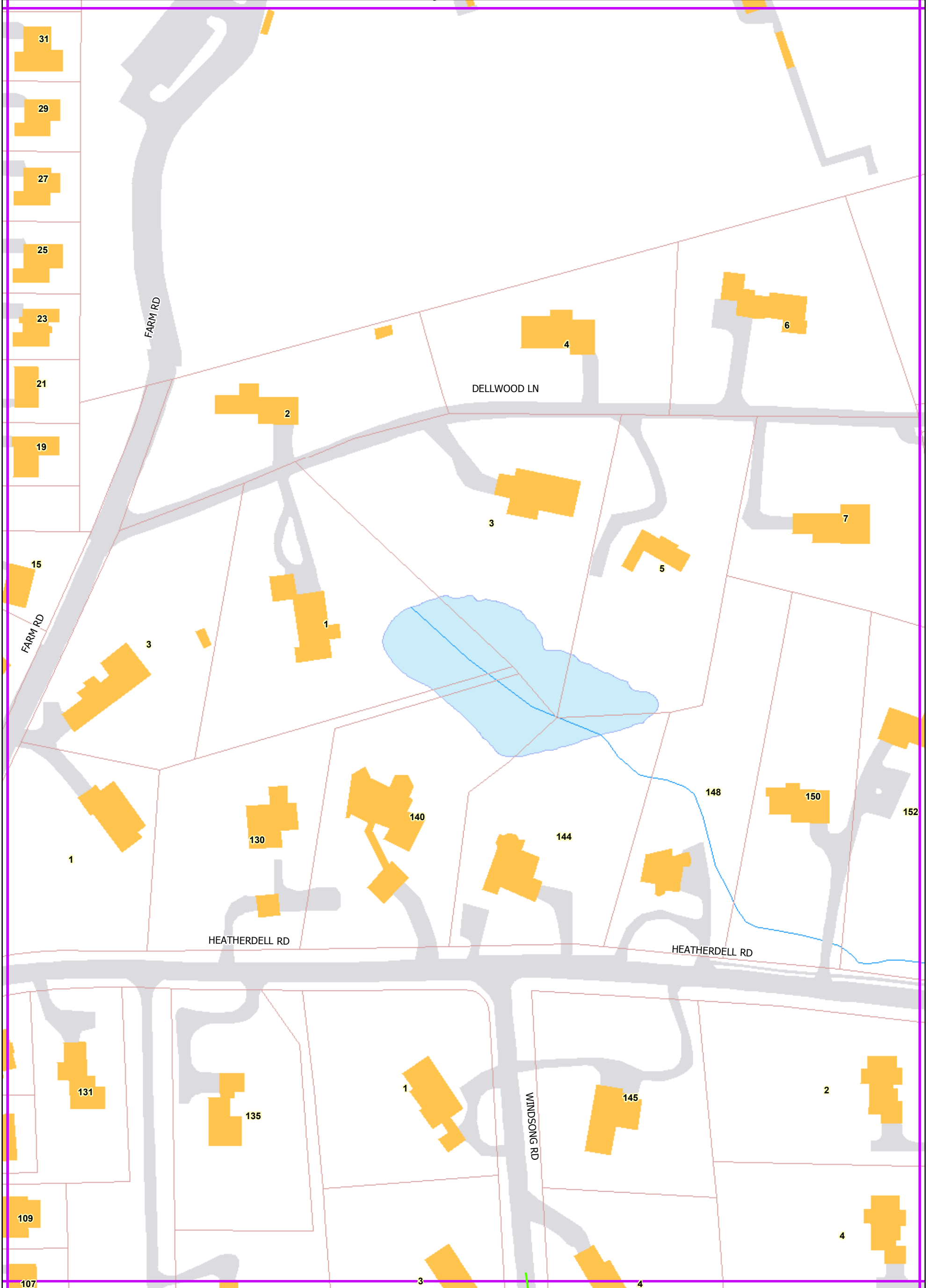
F1
Page 27 of 37

Michaelian Office Building
148 Martine Ave Rm 214
White Plains, NY 10601

[Westchester.gov](http://www.westchester.gov)



Ardsley, New York



- 123 Addresses
- Sewer Manholes
- Sewer Mains
- Map Page Boundary

- Municipal Boundary
- Buildings
- Parcels

- Roadways
- ~ Streams
- Lake, Pond, or Reservoir

- + County Parks
- + State Parks
- + Local Parks

Sanitary Sewer System

F2
Page 28 of 37

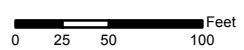
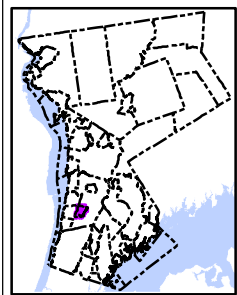
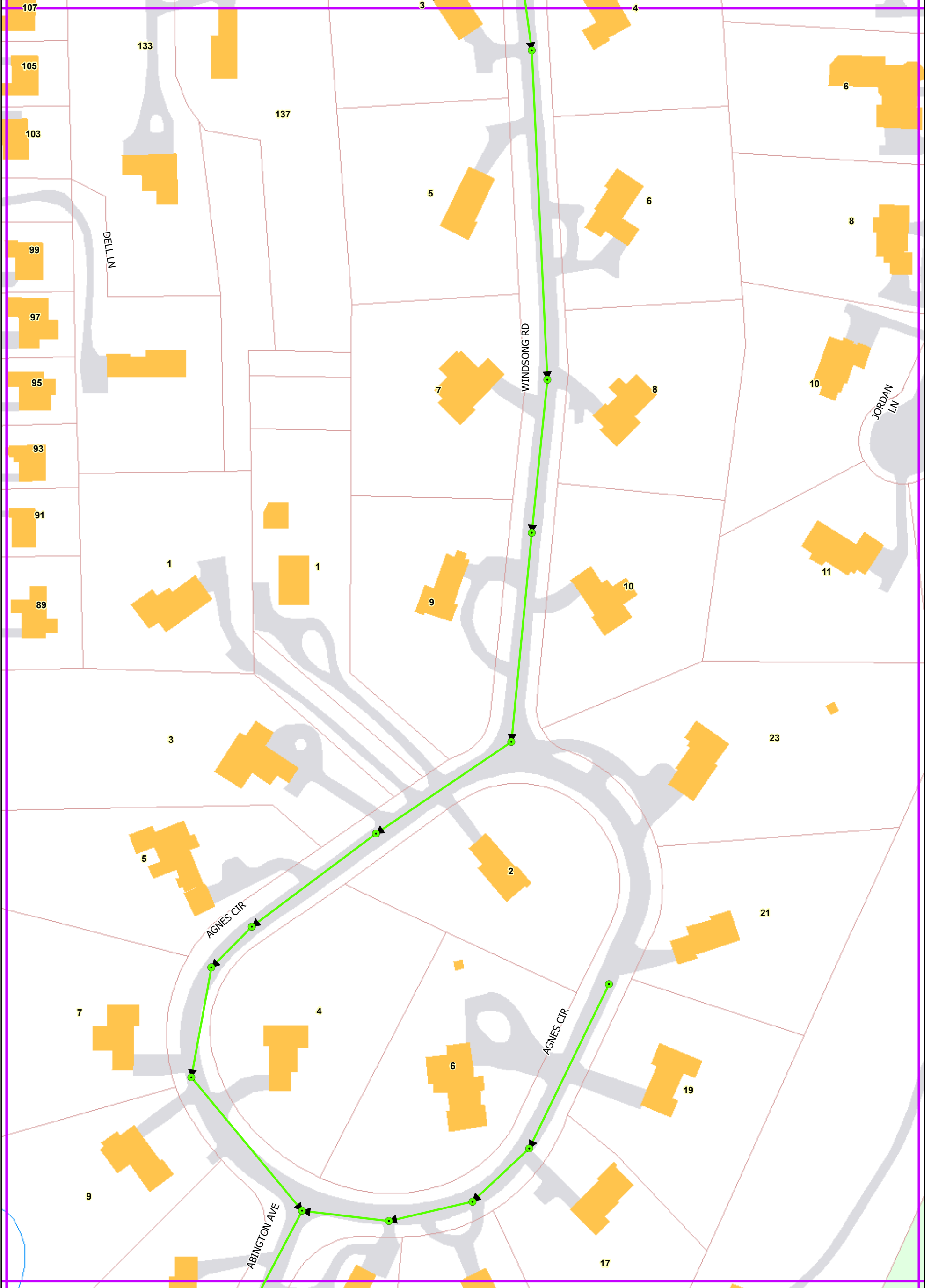
Michaelian Office Building
148 Martine Ave Rm 214
White Plains, NY 10601

[Westchester.gov](http://www.westchester.gov)

GIS

E1	F1	G1
E2	F2	G2
E3	F3	G3

Ardsley, New York



- 123 Addresses
- Sewer Manholes
- Sewer Mains
- Map Page Boundary

- Municipal Boundary
- Buildings
- Parcels

- Roadways
- ~ Streams
- Lake, Pond, or Reservoir

- County Parks
- State Parks
- Local Parks

Sanitary Sewer System

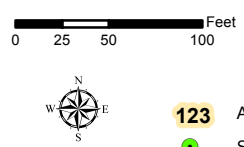
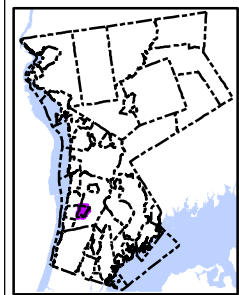
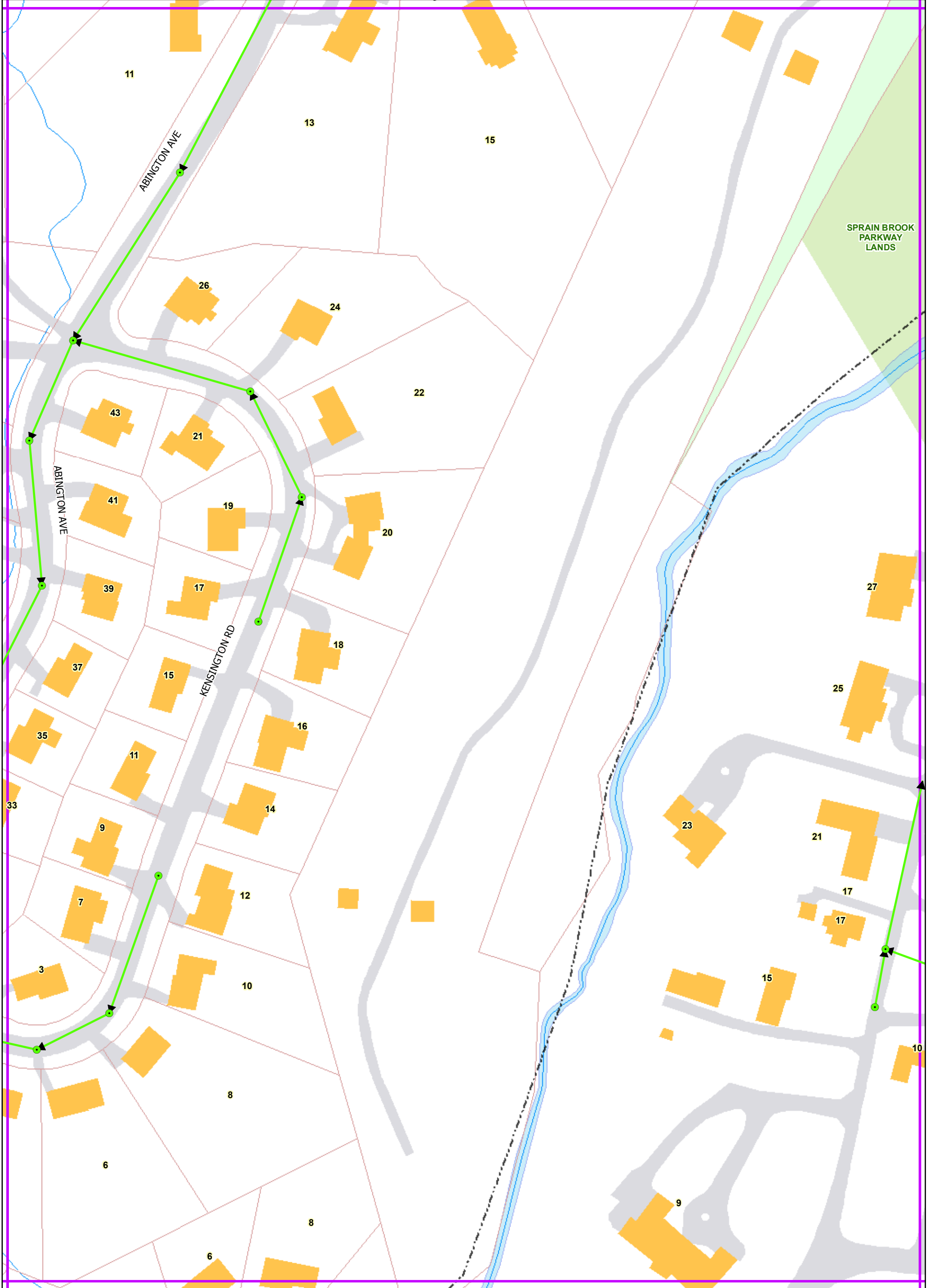
F3
Page 29 of 37
 Michaelian Office Building
 148 Martine Ave Rm 214
 White Plains, NY 10601



GIS

E2	F2	G2
E3	F3	G3
E4	F4	G4

Ardsley, New York



Sanitary Sewer System

- | | | | |
|---|---|--|--|
| <ul style="list-style-type: none"> 123 Addresses ● Sewer Manholes —▶ Sewer Mains Map Page Boundary | <ul style="list-style-type: none"> Municipal Boundary Buildings Parcels | <ul style="list-style-type: none"> Roadways ~ Streams Lake, Pond, or Reservoir | <ul style="list-style-type: none"> County Parks State Parks Local Parks |
|---|---|--|--|

F4
Page 30 of 37

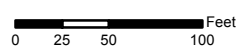
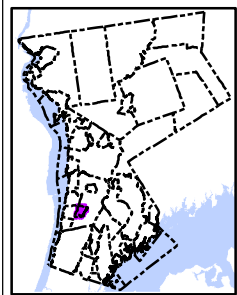
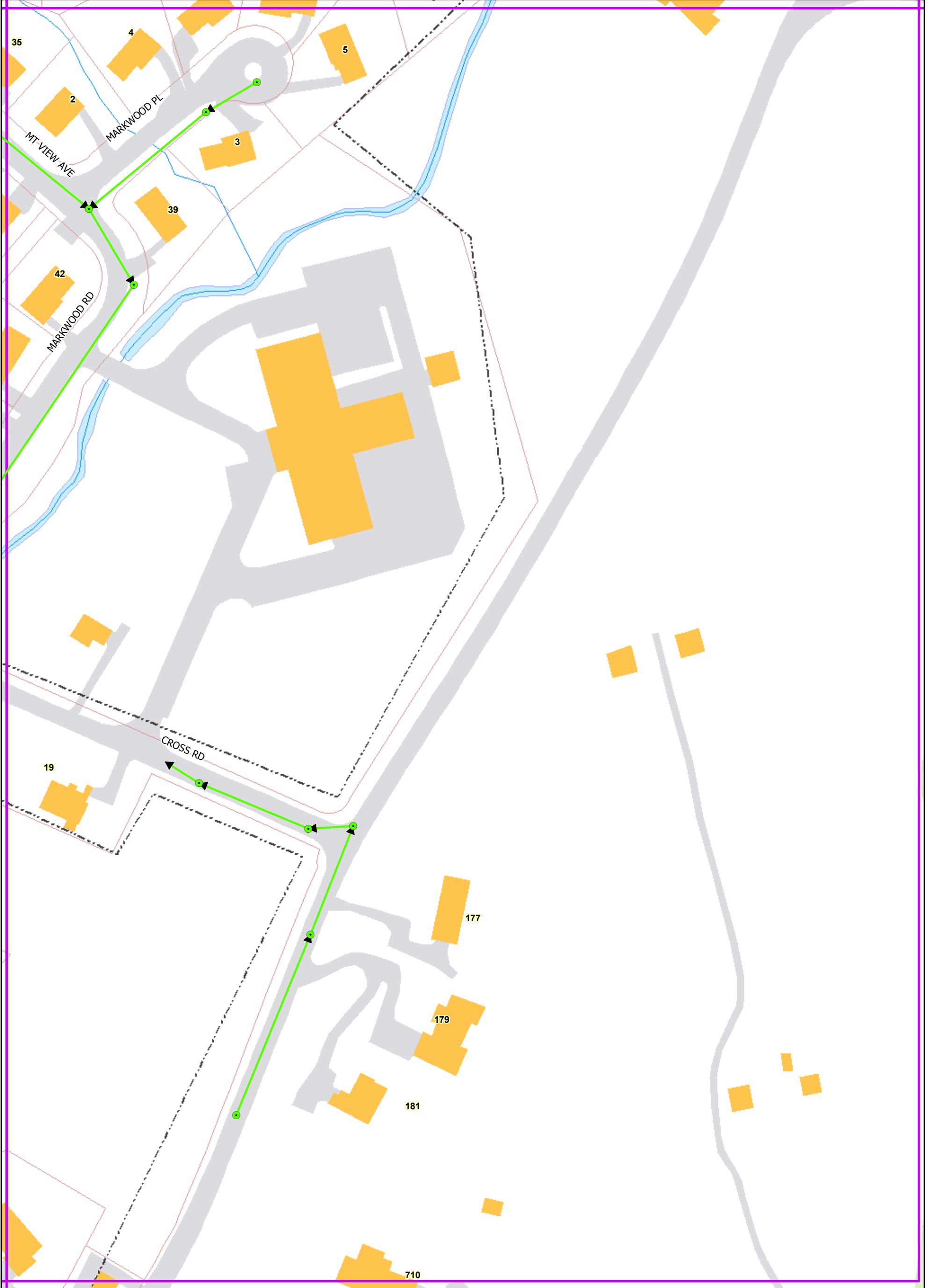
Michaelian Office Building
148 Martine Ave Rm 214
White Plains, NY 10601

[Westchester.gov](http://www.westchester.gov)



E3	F3	G3
E4	F4	G4
E5	F5	

Ardsley, New York



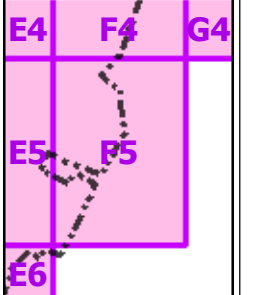
- | | | | |
|-------------------|--------------------|--------------------------|--------------|
| 123 Addresses | Municipal Boundary | Roadways | County Parks |
| Sewer Manholes | Buildings | Streams | State Parks |
| Sewer Mains | Parcels | Lake, Pond, or Reservoir | Local Parks |
| Map Page Boundary | | | |

Sanitary Sewer System

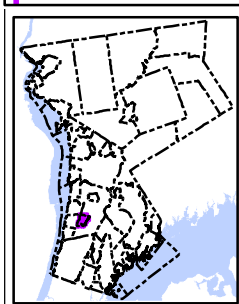
F5
Page 31 of 37

Michaelian Office Building
148 Martine Ave Rm 214
White Plains, NY 10601

[Westchester
gov.com](http://www.westchester.gov)



Ardsley, New York



0 25 50 100 Feet



- 123 Addresses
- Sewer Manholes
- Sewer Mains
- Map Page Boundary

- Municipal Boundary
- Buildings
- Parcels

- Roadways
- ~ Streams
- ~ Lake, Pond, or Reservoir

- + County Parks
- + State Parks
- + Local Parks

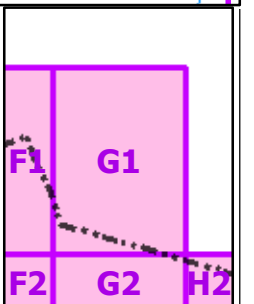
Sanitary Sewer System

G1
Page 32 of 37

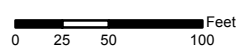
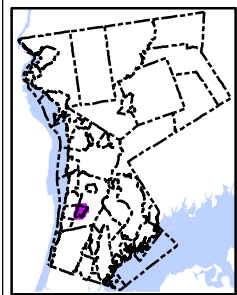
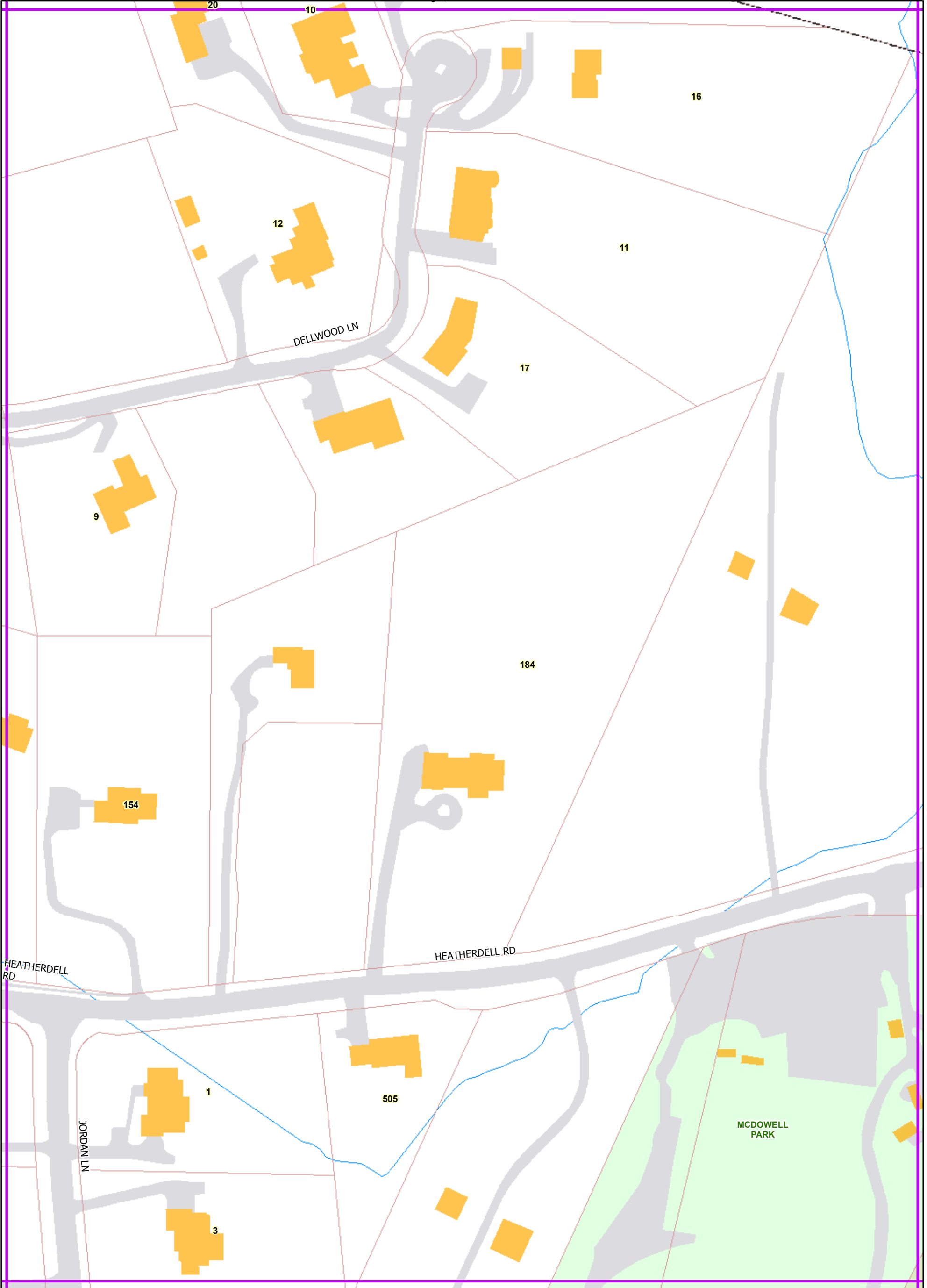
Michaelian Office Building
148 Martine Ave Rm 214
White Plains, NY 10601

Westchester
gov.com

GIS



Ardsley, New York



- | | | | |
|-------------------|--------------------|--------------------------|--------------|
| 123 Addresses | Municipal Boundary | Roadways | County Parks |
| Sewer Manholes | Buildings | Streams | State Parks |
| Sewer Mains | Parcels | Lake, Pond, or Reservoir | Local Parks |
| Map Page Boundary | | | |

Sanitary Sewer System

G2
Page 33 of 37

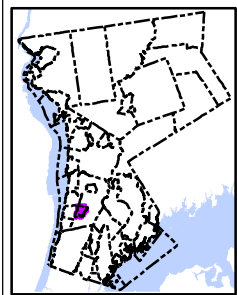
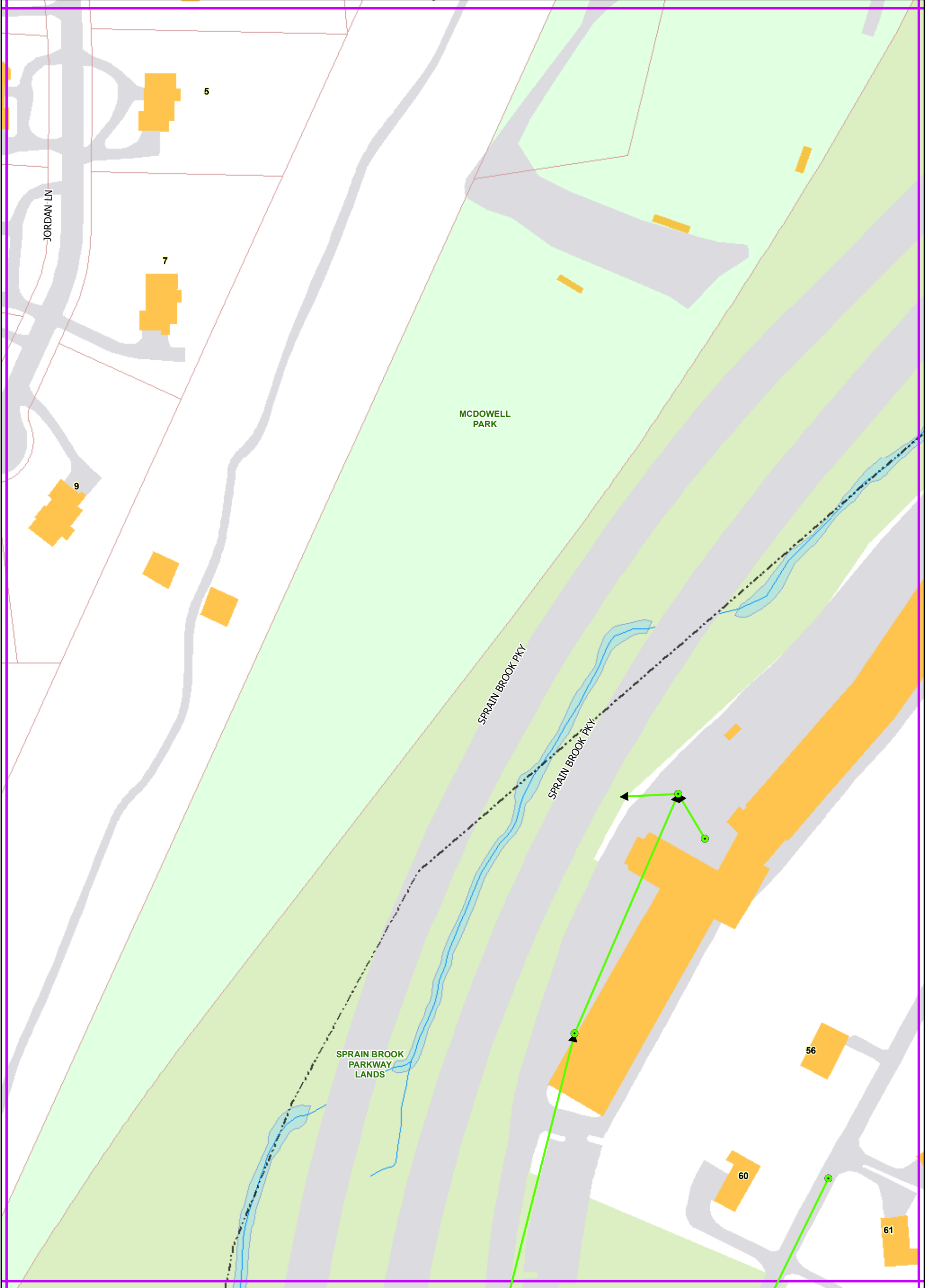
Michaelian Office Building
148 Martine Ave Rm 214
White Plains, NY 10601

[Westchester.gov](http://www.westchester.gov)



F1	G1
F2	G2
F3	G3

Ardsley, New York



0 25 50 100 Feet



- 123 Addresses
- Sewer Manholes
- Sewer Mains
- Map Page Boundary

- Municipal Boundary
- Buildings
- Parcels

- Roadways
- ~ Streams
- ~ Lake, Pond, or Reservoir

- County Parks
- State Parks
- Local Parks

Sanitary Sewer System

G3
Page 34 of 37

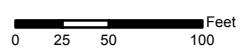
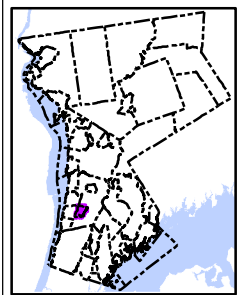
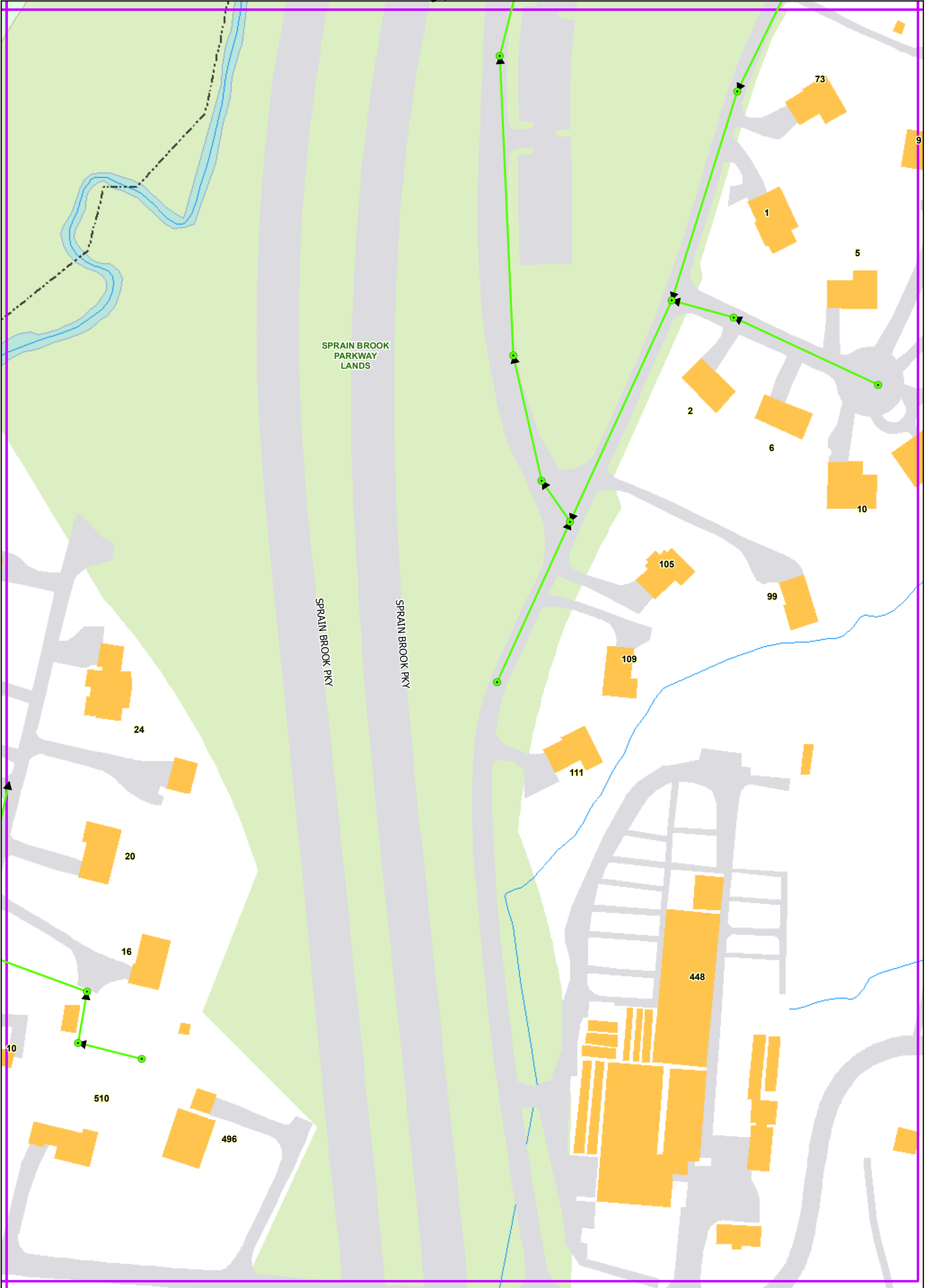
Michaelian Office Building
148 Martine Ave Rm 214
White Plains, NY 10601

[Westchester.gov](http://www.westchester.gov)



F2	G2	H2
F3	G3	H3
F4	G4	

Ardsley, New York



- 123 Addresses
- Sewer Manholes
- Sewer Mains
- Map Page Boundary

- Municipal Boundary
- Buildings
- Parcels

- Roadways
- ~ Streams
- ~ Lake, Pond, or Reservoir

- County Parks
- State Parks
- Local Parks

Sanitary Sewer System

G4
Page 35 of 37

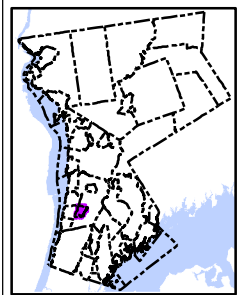
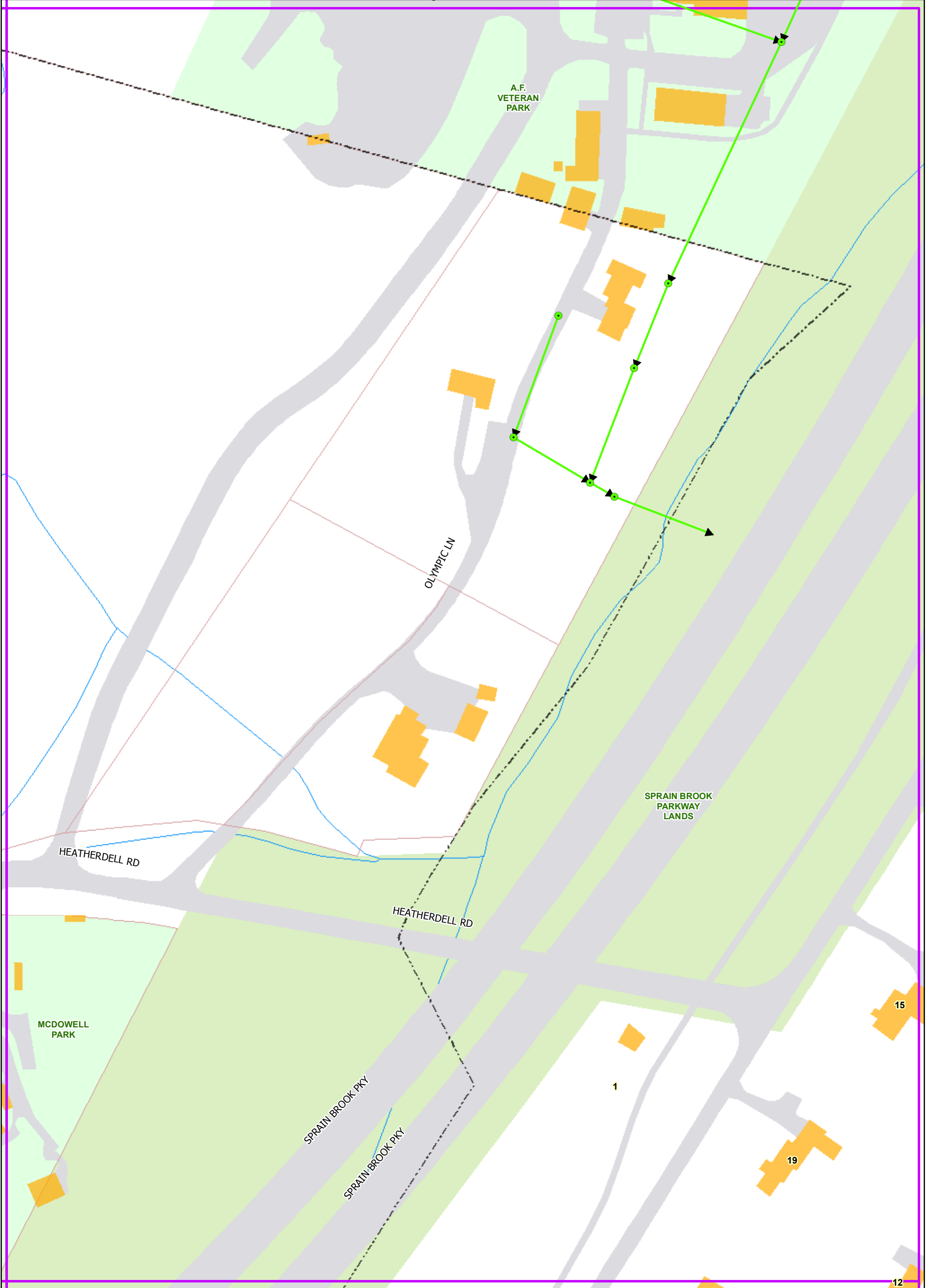
Michaelian Office Building
148 Martine Ave Rm 214
White Plains, NY 10601

[Westchester.gov](http://www.westchester.gov)



F3	G3	H3
F4	G4	H4
F5	G5	H5

Ardsley, New York



0 25 50 100 Feet



- 123 Addresses
- Sewer Manholes
- Sewer Mains
- Map Page Boundary

- Municipal Boundary
- Buildings
- Parcels

- Roadways
- ~ Streams
- ~ Lake, Pond, or Reservoir

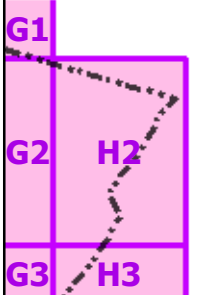
- County Parks
- State Parks
- Local Parks

Sanitary Sewer System

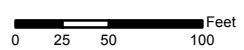
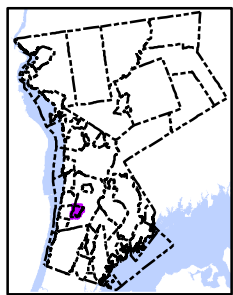
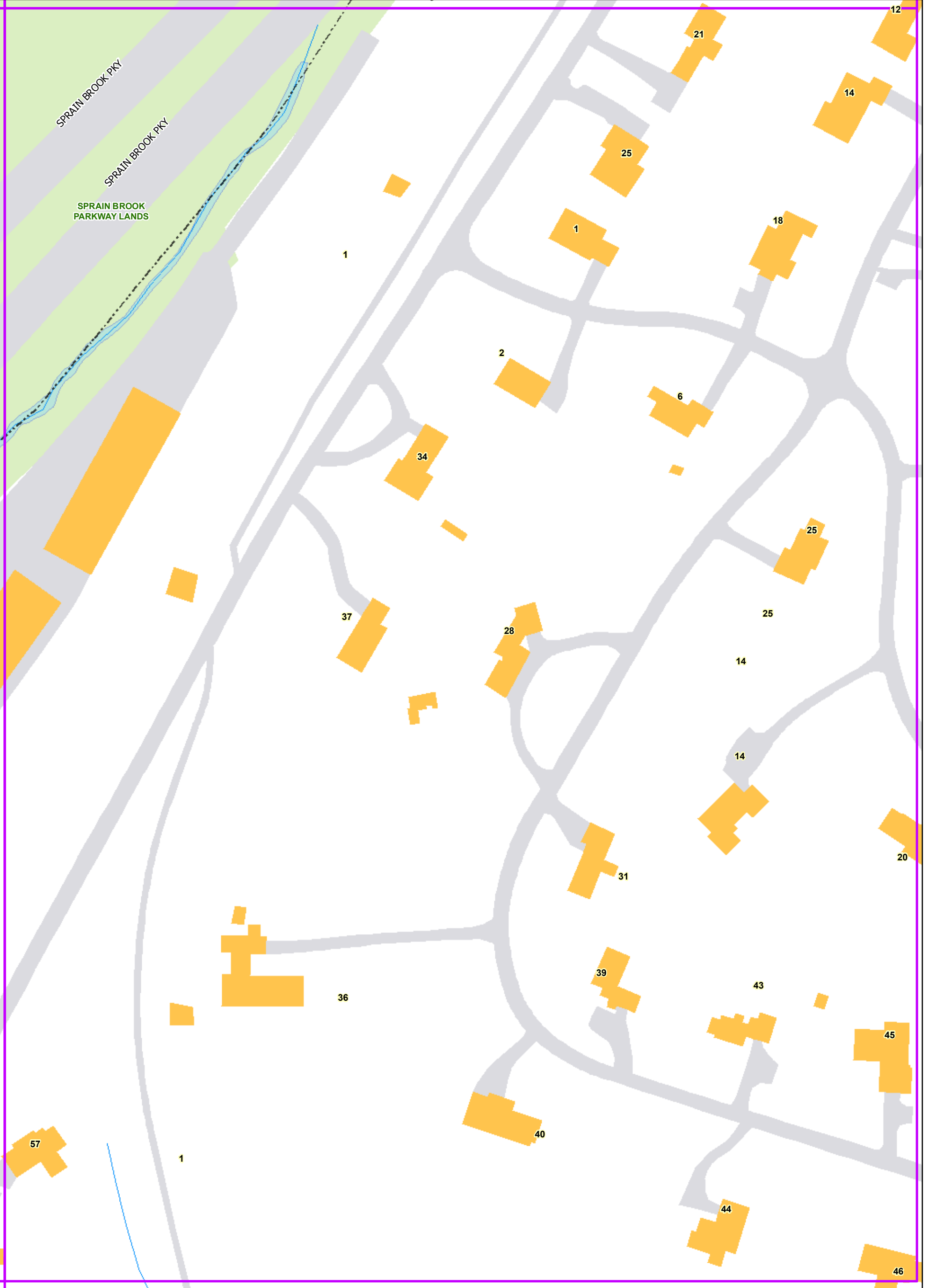
H2
Page 36 of 37

Michaelian Office Building
148 Martine Ave Rm 214
White Plains, NY 10601

[Westchester.gov](http://www.westchester.gov)



Ardsey, New York



- | | | | |
|-------------------|--------------------|--------------------------|--------------|
| 123 Addresses | Municipal Boundary | Roadways | County Parks |
| Sewer Manholes | Buildings | Streams | State Parks |
| Sewer Mains | Parcels | Lake, Pond, or Reservoir | Local Parks |
| Map Page Boundary | | | |

Sanitary Sewer System

H3
Page 37 of 37

Michaelian Office Building
148 Martine Ave Rm 214
White Plains, NY 10601

[Westchester.gov](http://www.westchester.gov)

