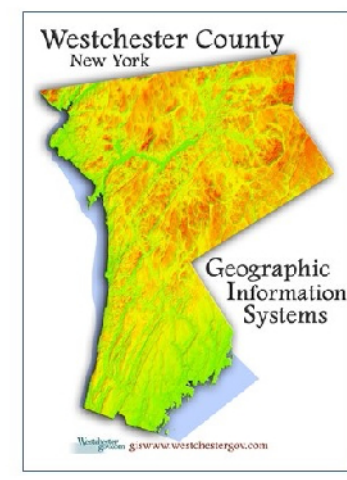


**Sleepy Hollow Mapping Consortium**  
 New York State  
 Department of Environmental Conservation  
 Contract No. DEC01-C00077GG-3350000

**VILLAGE OF ARDSLEY**



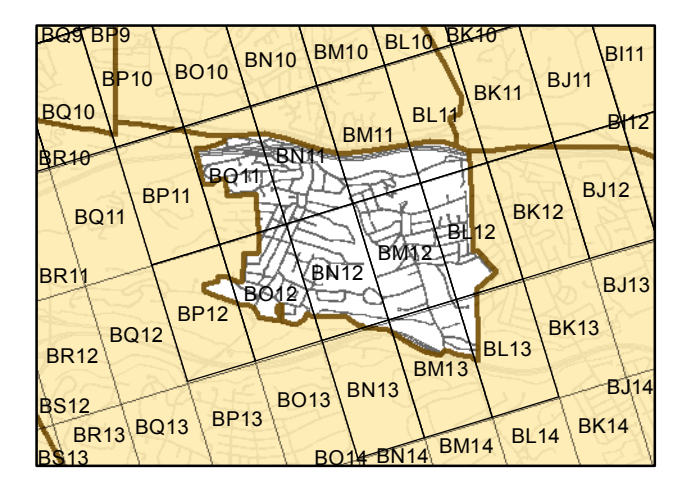
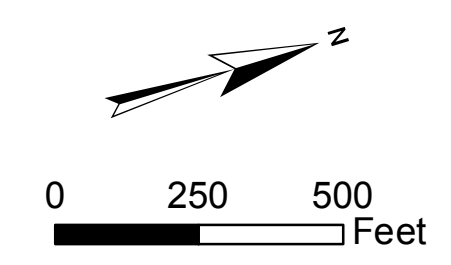
The organizations that worked together with the municipality to complete this project include:

**Contract Administrator:**  
 dolph.roitfeld.engineering.p.c.  
 230 Vinita Plains Road, Tarrytown, NY 10591  
 (914) 851-8600

**BOYNE**  
 BOYNE Management Systems, Inc.  
 235 East Jeneine Turnpike  
 Mineola, NY, 11501  
 800-540-2806

**Legend**

- Catchbasin
- Drainage manhole
- Other
- ▲ New Outfall
- ▲ Existing outfalls
- Natural drainage linear
- Natural drainage polygon
- County Road
- Municipal Parcels
- Parcels
- Railroad



**Ardsley**

Basemap data provided by: Westchester County GIS, Orthophotography spring 2016