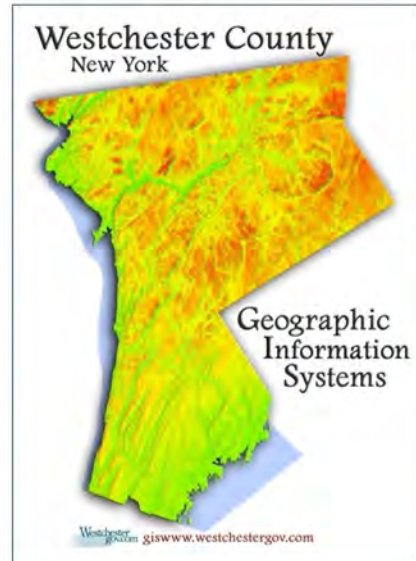




The organizations that worked together with the municipality to complete this project include:

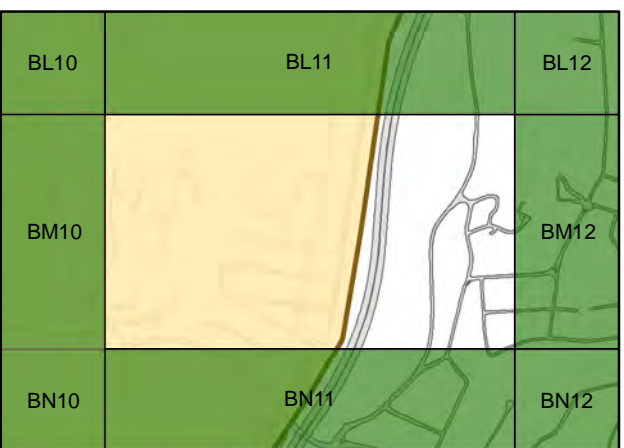
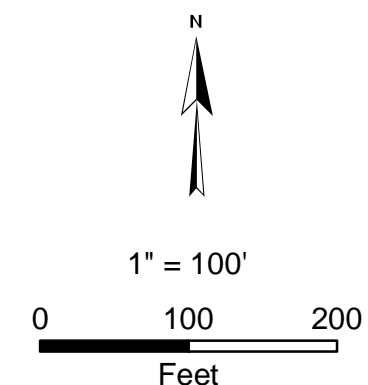


Contract Administrator:
 dolph rotfeld engineering, p.c.
 200 White Plains Road, Tarrytown, NY 10591
 (914) 631-8600

Merritts GIS, Ltd.
 394 Bedford Rd.
 Pleasantville, NY, 10570
 914-768-8003

BOWNE
 GROUP
 Bowne Management Systems, Inc.
 235 East Jericho Turnpike
 Mineola, NY, 11501
 800-540-2696

- Legend**
- Catchbasin
 - Drainage manhole
 - Other manhole
 - Existing outfalls
 - Railroad
 - Parcels
 - Municipal boundary
 - Lake
 - Stream/river



BM11

Print date:
 November 21, 2012

Sleepy Hollow Mapping Consortium
 New York State
 Department of Environmental Conservation
 Contract No. 304394

VILLAGE OF ARDSLEY


Basemap data provided by: Westchester County GIS, Orthophotography spring 2009



Sleepy Hollow Mapping Consortium
 New York State
 Department of Environmental Conservation
 Contract No. DEC01-C00077GG-3350000


Sleepy Hollow Mapping Consortium

VILLAGE OF ARDSLEY



Westchester County
 New York

Contract Administrator:
 Dolph Rotfeld Engineering
 A Division of AI Engineering, Inc., P.C.
 570 Tuxter Road Suite 300, Elmsford, NY 10523
 914-831-8000



LiRo GIS, Inc.
 A LiRo Group Company
 205 East 20th Street
 New York, NY 10001
 212-746-2000

Legend

<ul style="list-style-type: none"> Catchbasin Drainage manhole Outfall / Interconnect Intert Point Culvert Other Open Drain 	<ul style="list-style-type: none"> Structural BMP IDDE Drainage pipes & Flow direction CONTOUR 0' - 170' 171' - 320' 321' - 440' 441' - 570' 571' - 830' 	<ul style="list-style-type: none"> Panel Other municipal boundary Municipal lot Natural drainage Natural drainage Railroad 	<ul style="list-style-type: none"> Priority Waterbody River-Stream Impaired Segment Minor Impacts Threatened Needs Verification UnAssessed No Known Impact Priority Waterbody Lake-Reservoir, Estuary Impaired Segment Minor Impacts Threatened Needs Verification UnAssessed No Known Impact
--	---	--	---

123 Property Number

Basemap data provided by: Westchester County GIS, Orthophotography Spring 2018

Grid ID:
BM11

Date: 1/9/2020

