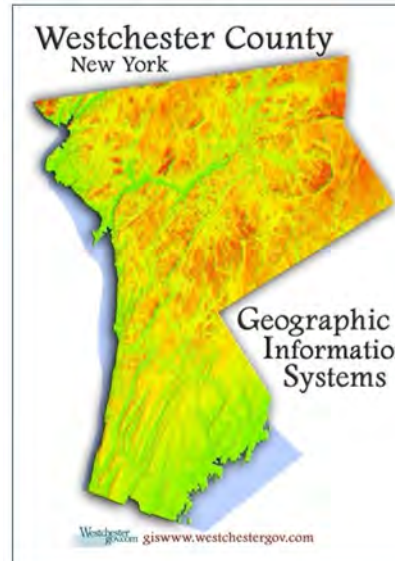




The organizations that worked together with the municipality to complete this project include:



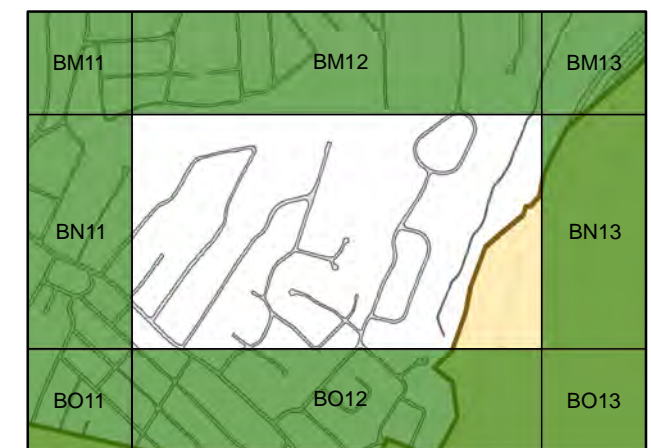
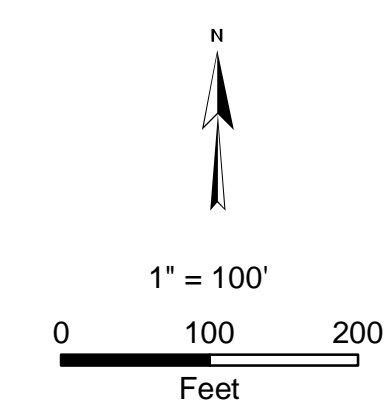
Contract Administrator:
 dolph rotfeld engineering, p.c.
 200 White Plains Road, Tarrytown, NY 10591
 (914) 631-8600

Merritts GIS, Ltd.
 394 Bedford Rd.
 Pleasantville, NY, 10570
 914-768-8003

BOWNE
 GROUP
 Bowne Management Systems, Inc.
 235 East Jericho Turnpike
 Mineola, NY, 11501
 800-540-2696

Legend

- Catchbasin
- Drainage manhole
- Other manhole
- Existing outfalls
- Railroad
- Parcels
- Municipal boundary
- Lake
- Stream/river



BN12

Print date:
 November 21, 2012

Sleepy Hollow Mapping Consortium
 New York State
 Department of Environmental Conservation
 Contract No. 304394

VILLAGE OF ARDSLEY

Basemap data provided by: Westchester County GIS, Orthophotography spring 2009



Sleepy Hollow Mapping Consortium
 New York State
 Department of Environmental Conservation
 Contract No. DEC01-C00077GG-3350000

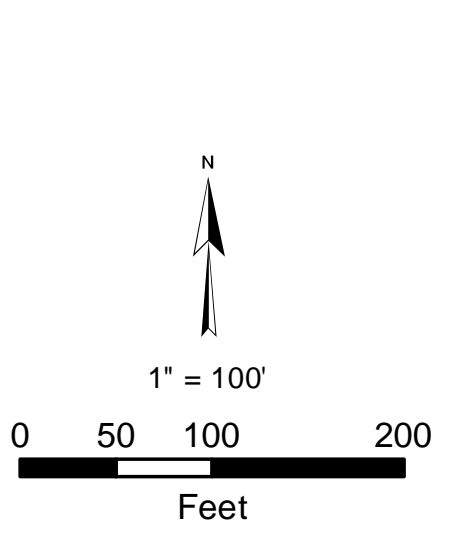
VILLAGE OF ARDSLEY



Contract Administrator:
 Dolph Rotfeld Engineering
 A Division of AI Engineering, Inc., P.C.
 570 Tuxter Road Suite 300, Elmsford, NY 10523
 914-631-8000

LiRo GIS, Inc.
 A LiRo Group Company
 205 East 20th Street
 New York, NY 10011
 212-746-2000

Legend	
Catchbasin	Structural BMP
Drainage manhole	IDDE
Outfall	Drainage pipes & Flow direction
Outfall / Interconnect	CONTOUR
Inlet Point	0' - 170'
Culvert	171' - 320'
Other	321' - 440'
Open Drain	441' - 570'
	571' - 830'
	123 Property Number
Panels	Priority Waterbody River-Stream
Other municipal boundary	Impaired Segment
Municipal lots	Minor Impacts
Natural drainage	Threatened
Railroad	Needs Verification
	UnAssessed
	No Known Impact
	Priority Waterbody Lake-Reservoir, Estuary
	Impaired Segment
	Minor Impacts
	Threatened
	Needs Verification
	UnAssessed
	No Known Impact



Grid ID:
BN12

Date: 1/9/2020

Basemap data provided by: Westchester County GIS, Orthophotography Spring 2018