

## Appendix A: Business “Hot Spots” Maps

“Hot Spot” business locations are potential sources of stormwater pollution. Automotive (**A**) sites such as gas stations, auto body shops and car washes could add oil, grease, auto fluids and detergent to runoff. Industrial (**I**) sites have substances used in processing and stored chemicals. Dry Cleaners (**D**) and Laundries (**L**) must control cleaning fluids and detergents. Photo (**P**) processing chemicals must be contained. Food Stores (**F**) and Restaurants (**R**) have grease waste from frying and food garbage storage units which could add to runoff pollution if not properly contained.

The map on the next page shows the locations of commercial areas in the Village. Maps on the following pages show details of these locations.

### **Potential “Hot Spots”**

**A: Automotive**

**I: Industrial**

**D: Dry Cleaners**

**L: Laundry**

**P: Photo Store or Studio**

**F: Food Store**

**R: Restaurant**

### **Other Facilities and Businesses**

**O: Office**

**M: Medical Office or  
Medical Facility**

**S: Retail Store, Bank, Hair or Nail Salon,  
Pharmacy, Indoor Sports Facility**

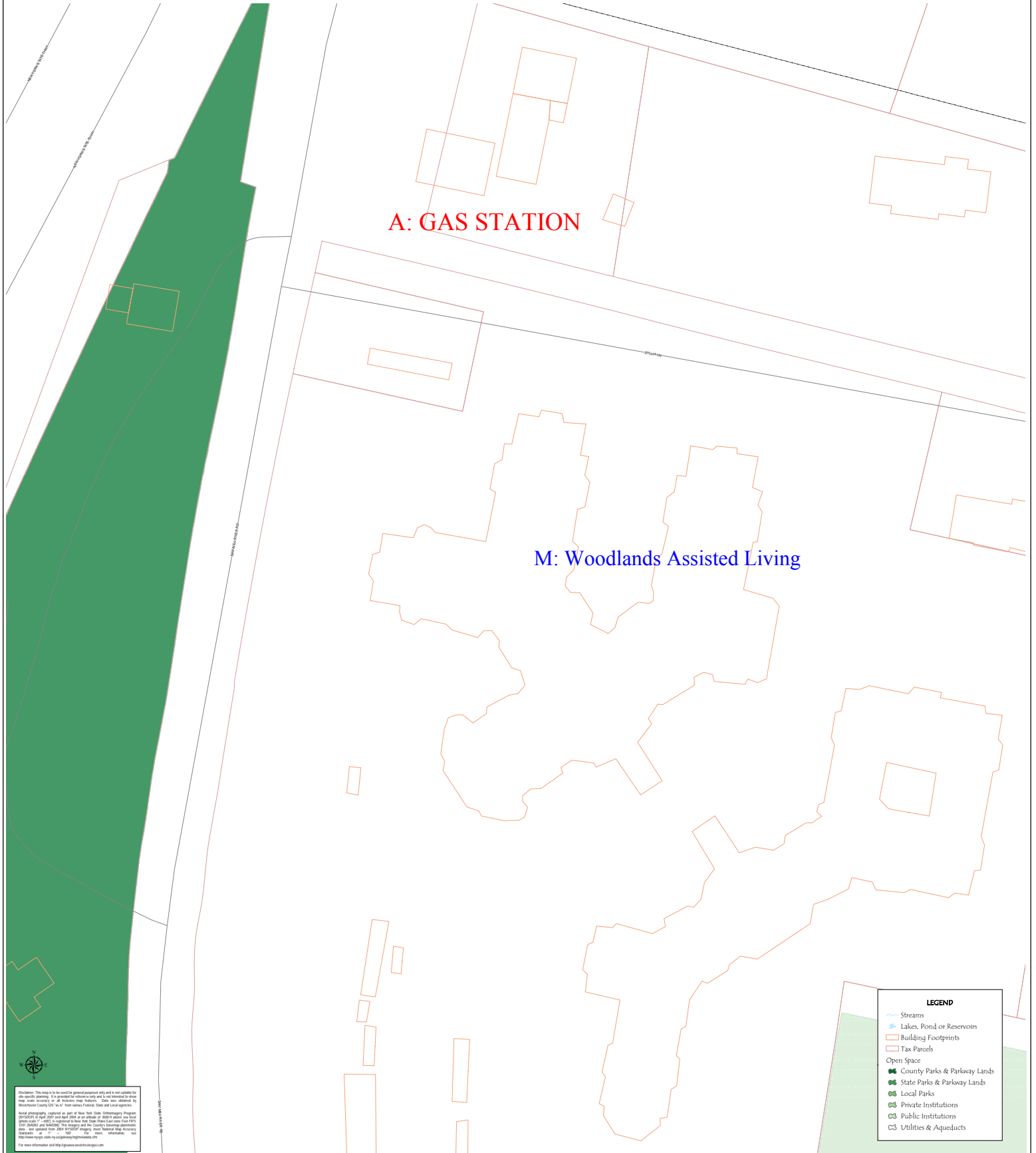
**G: Government Building**

**Remainder of Village is entirely  
residential homes**

(Building footprints and tax parcels  
shown in tan outline.)



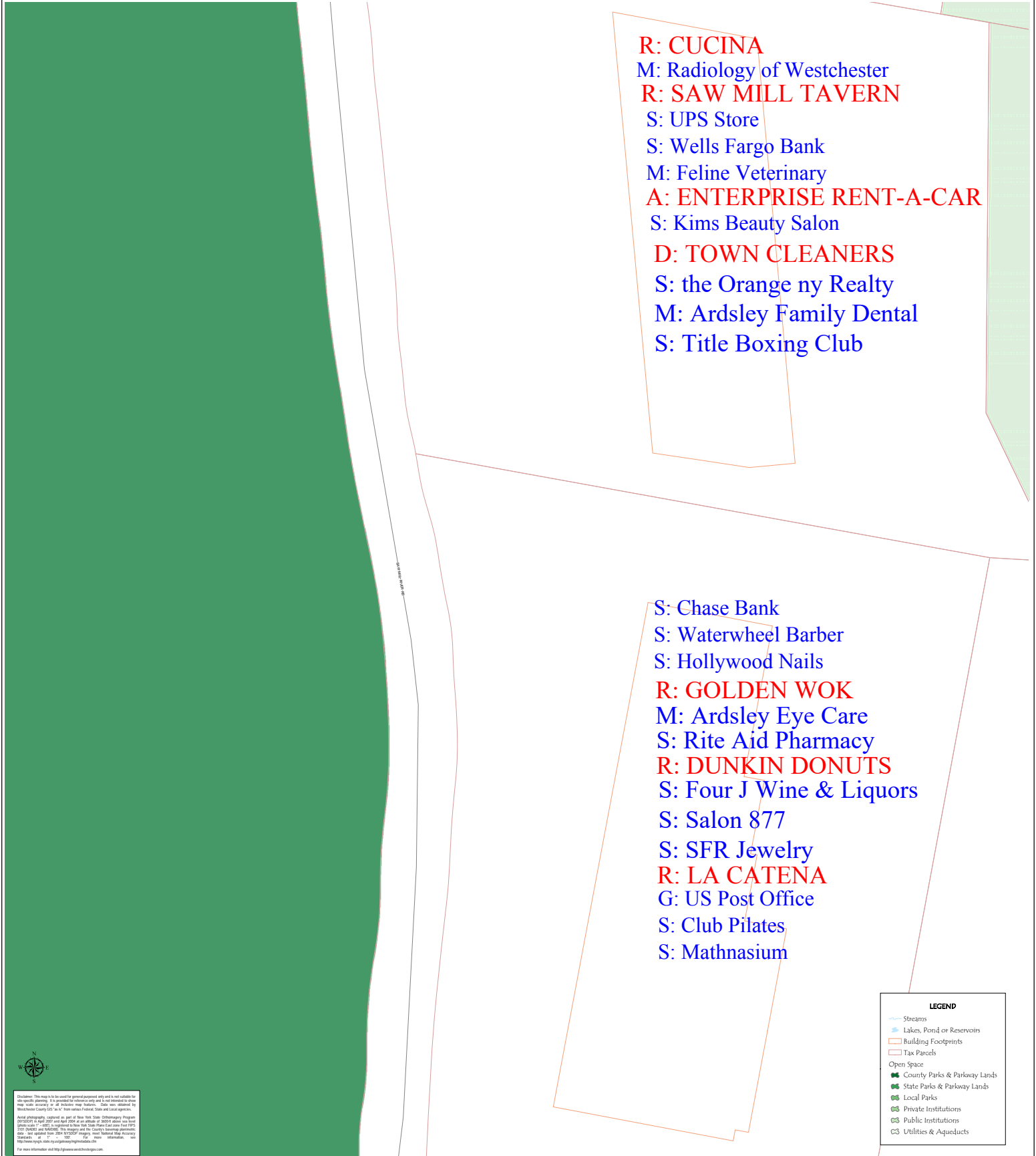
# WESTCHESTER COUNTY, NEW YORK



**MAP A**

**Village of Ardsley**

# WESTCHESTER COUNTY, NEW YORK



**R: CUCINA**

**M: Radiology of Westchester**

**R: SAW MILL TAVERN**

**S: UPS Store**

**S: Wells Fargo Bank**

**M: Feline Veterinary**

**A: ENTERPRISE RENT-A-CAR**

**S: Kims Beauty Salon**

**D: TOWN CLEANERS**

**S: the Orange ny Realty**

**M: Ardsley Family Dental**

**S: Title Boxing Club**

**S: Chase Bank**

**S: Waterwheel Barber**

**S: Hollywood Nails**

**R: GOLDEN WOK**

**M: Ardsley Eye Care**

**S: Rite Aid Pharmacy**

**R: DUNKIN DONUTS**

**S: Four J Wine & Liquors**

**S: Salon 877**

**S: SFR Jewelry**

**R: LA CATENA**

**G: US Post Office**

**S: Club Pilates**

**S: Mathnasium**



Disclaimer: This map is to be used for general reference only and is not suitable for any specific planning. It is provided for reference only and is not intended to show any specific planning. It is provided for reference only and is not intended to show any specific planning. It is provided for reference only and is not intended to show any specific planning.



**WESTCHESTER COUNTY, NEW YORK**

**MAP C**

**Village of Ardsley**

**LEGEND**

- Streams
- Lakes, Pond or Reservoirs
- Building Footprints
- Tax Parcels
- Open Space
  - County Parks & Parkway Lands
  - State Parks & Parkway Lands
  - Local Parks
- Private Institutions
- Public Institutions
- Utilities & Aqueducts

**Apple Motor Inn**

**S: Vacant**  
**S: Vacant**  
**S: Vacant**  
**S: Vacant**

**S: Houlihan Lawrence Realtors**

**R: ARDSLEY DINER**  
**S: Captains Wine & Spirits**  
**M: Doctor's Office**

**R: SAZAN**

**S: Paul Anthony Salon**  
**S: Sterling National Bank**

**Bicentennial Park**

**S: Vacant**  
**S: Vacant**  
**S: Vacant**

Disclaimer: This map is to be used for general purposes only and is not suitable for any specific planning. It is provided for reference only and is not intended to show any specific property. It is provided for reference only and is not intended to show any specific property. It is provided for reference only and is not intended to show any specific property.

Westchester County GIS, Inc. is a not-for-profit organization. All rights reserved. No part of this publication may be reproduced without prior written permission from Westchester County GIS, Inc.

Map prepared by: Westchester County GIS Department, 144 Main Street, Room 214, Yonkers, NY 10516

## Village of Ardsley

# WESTCHESTER COUNTY, NEW YORK



Disclaimer: This map is to be used for general purposes only and is not suitable for other specific purposes. It is provided as a reference only and is not intended to be used as a substitute for a professional survey. The map is not intended to be used as a substitute for a professional survey. The map is not intended to be used as a substitute for a professional survey.

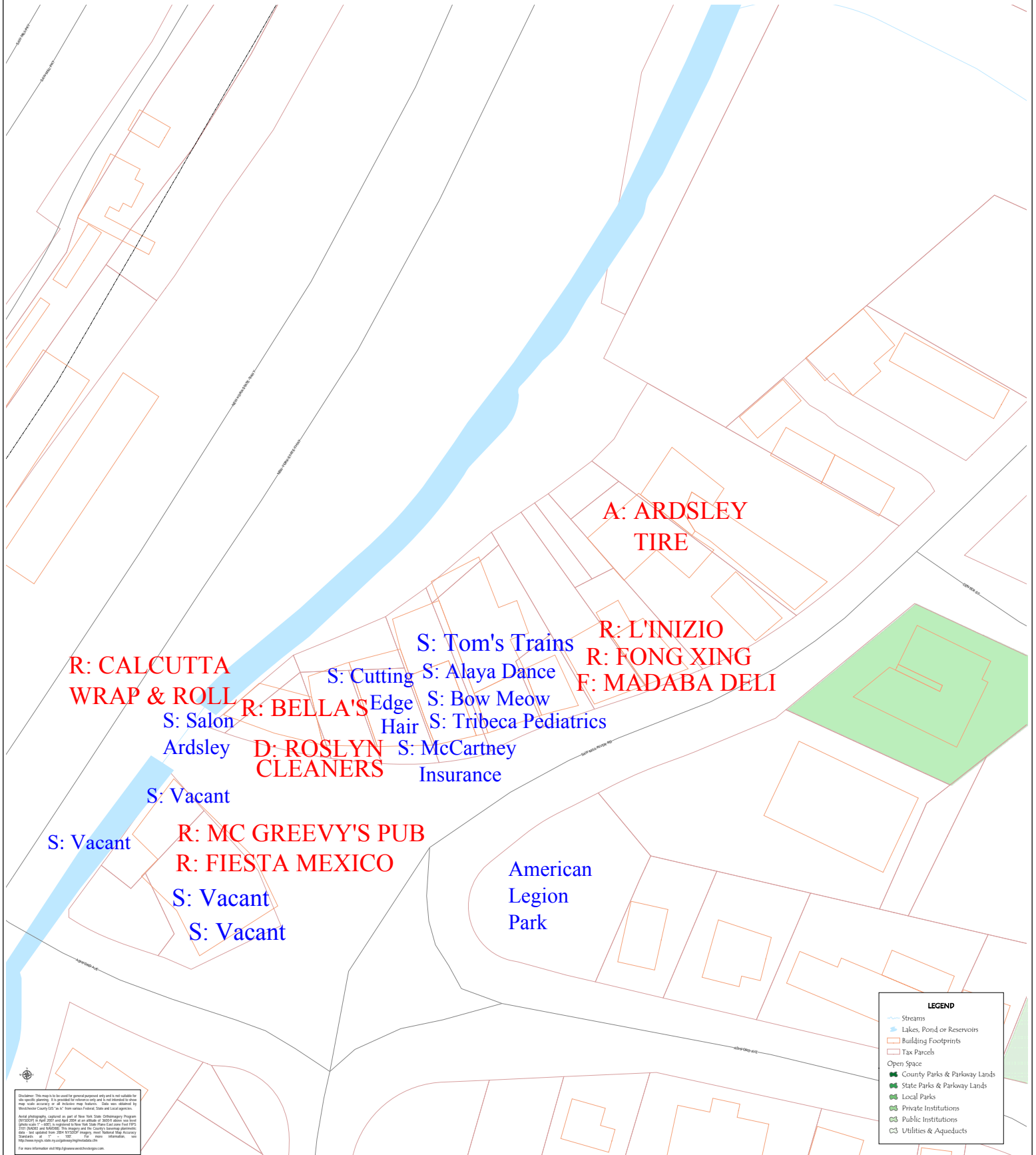
Aerial photography captured as part of New York State Orthorectification Program (2011-2012) is displayed in New York State Plane East zone foot 1801 (2011 NAD83) and WGS84. The imagery and the County boundary information data is not updated from 2011. 2012/01/01 imagery, most National Map Accuracy Standards (NMAAS) are 2011-2012. For more information visit <http://www.ardsleygis.com>.

MAP D

Village of Ardsley

GIS  
<http://gis.westchester.gov>  
Map prepared by:  
Westchester County  
Department of Information Technology  
165 Executive Avenue, Suite 214  
White Plains, NY 10601

# WESTCHESTER COUNTY, NEW YORK



**MAP E**

**Village of Ardsley**

GIS  
http://gis.westchester.gov  
Map prepared by:  
Westchester County  
Department of Information Technology  
160 Executive Boulevard, Suite 214  
White Plains, NY 10601

# WESTCHESTER COUNTY, NEW YORK



**MAP F**

**Village of Ardsley**



**WESTCHESTER COUNTY, NEW YORK**

**S: House of Sports**

**S: Offices**

**I: WESTCHESTER  
PLUMBING SOLUTIONS  
HEATING & COOLING**

**LEGEND**

- Streams
- Lakes, Pond or Reservoirs
- Building Footprints
- Tax Parcels
- Open Space
- County Parks & Parkway Lands
- State Parks & Parkway Lands
- Local Parks
- Private Institutions
- Public Institutions
- Utilities & Aqueducts

**MAP G**

**Village of Ardsley**

**GIS**

Westchester County GIS  
Department of Information Technology  
160 Main Street, Room 218  
Yonkers, NY 10701

**WESTCHESTER COUNTY, NEW YORK**

**S: House of Sports**

**S: Offices**

**I: WESTCHESTER PLUMBING SOLUTIONS HEATING & COOLING**

**LEGEND**

- Streams
- Lakes, Pond or Reservoirs
- Building Footprints
- Tax Parcels
- Open Space
- County Parks & Parkway Lands
- State Parks & Parkway Lands
- Local Parks
- Private Institutions
- Public Institutions
- Utilities & Aqueducts

**MAP G**

**Village of Ardsley**

**GIS**

<http://giswww.westchestergov.com>

Westchester County GIS  
Department of Information Technology  
144 Main Avenue, Room 214  
Yonkers, NY 10463

Disclaimer: This map is to be used for general purposes only and is not suitable for any specific planning. It is provided for reference only and is not intended to be used as a legal document. The map is not a warranty of any kind. The map is not a guarantee of any kind. The map is not a representation of any kind. The map is not a statement of any kind. The map is not a declaration of any kind. The map is not a certification of any kind. The map is not a confirmation of any kind. The map is not a concession of any kind. The map is not a privilege of any kind. The map is not a franchise of any kind. The map is not a license of any kind. The map is not a right of any kind. The map is not a power of any kind. The map is not a jurisdiction of any kind. The map is not a sole agency of any kind. The map is not a sole proprietorship of any kind. The map is not a partnership of any kind. The map is not a joint venture of any kind. The map is not a consortium of any kind. The map is not a syndicate of any kind. The map is not a pool of any kind. The map is not a joint stock of any kind. The map is not a joint tenancy of any kind. The map is not a joint ownership of any kind. The map is not a joint possession of any kind. The map is not a joint use of any kind. The map is not a joint control of any kind. The map is not a joint management of any kind. The map is not a joint operation of any kind. The map is not a joint enterprise of any kind. The map is not a joint venture of any kind. The map is not a joint stock of any kind. The map is not a joint tenancy of any kind. The map is not a joint ownership of any kind. The map is not a joint possession of any kind. The map is not a joint use of any kind. The map is not a joint control of any kind. The map is not a joint management of any kind. The map is not a joint operation of any kind. The map is not a joint enterprise of any kind.

**WESTCHESTER COUNTY, NEW YORK**

**S: House of Sports**

**S: Offices**

**I: WESTCHESTER PLUMBING SOLUTIONS HEATING & COOLING**

**LEGEND**

- Streams
- Lakes, Pond or Reservoirs
- Building Footprints
- Tax Parcels
- Open Space
- County Parks & Parkway Lands
- State Parks & Parkway Lands
- Local Parks
- Private Institutions
- Public Institutions
- Utilities & Aqueducts

**MAP G**

**Village of Ardsley**

**GIS**

<http://giswww.westchestergov.com>

Westchester County GIS  
Department of Information Technology  
144 Main Avenue, Room 214  
Yonkers, NY 10516

**WESTCHESTER COUNTY, NEW YORK**

**S: House of Sports**

**S: Offices**

**I: WESTCHESTER PLUMBING SOLUTIONS HEATING & COOLING**

**LEGEND**

- Streams
- Lakes, Pond or Reservoirs
- Building Footprints
- Tax Parcels
- Open Space
- County Parks & Parkway Lands
- State Parks & Parkway Lands
- Local Parks
- Private Institutions
- Public Institutions
- Utilities & Aqueducts

**MAP G**

**Village of Ardsley**

**GIS**

<http://giswww.westchestergov.com>

Westchester County GIS  
Department of Information Technology  
144 Main Avenue, Room 214  
Yonkers, NY 10516

- 
- WESTCHESTER COUNTY, NEW YORK**
- S: House of Sports**
- S: Offices**
- I: WESTCHESTER  
PLUMBING SOLUTIONS  
HEATING & COOLING**
- LEGEND**
- Streams
  - Lakes, Pond or Reservoirs
  - Building Footprints
  - Tax Parcels
  - Open Space
  - County Parks & Parkway Lands
  - State Parks & Parkway Lands
  - Local Parks
  - Private Institutions
  - Public Institutions
  - Utilities & Aqueducts
- MAP G**
- Village of Ardsley**
- GIS**
- <http://giswww.westchestergov.com>
- Westchester County GIS  
Department of Information Technology  
160 Main Avenue Room 218  
Yonkers, NY 10701

**WESTCHESTER COUNTY, NEW YORK**

**S: House of Sports**

**S: Offices**

**I: WESTCHESTER  
PLUMBING SOLUTIONS  
HEATING & COOLING**

**LEGEND**

- Streams
- Lakes, Pond or Reservoirs
- Building Footprints
- Tax Parcels
- Open Space
- County Parks & Parkway Lands
- State Parks & Parkway Lands
- Local Parks
- Private Institutions
- Public Institutions
- Utilities & Aqueducts

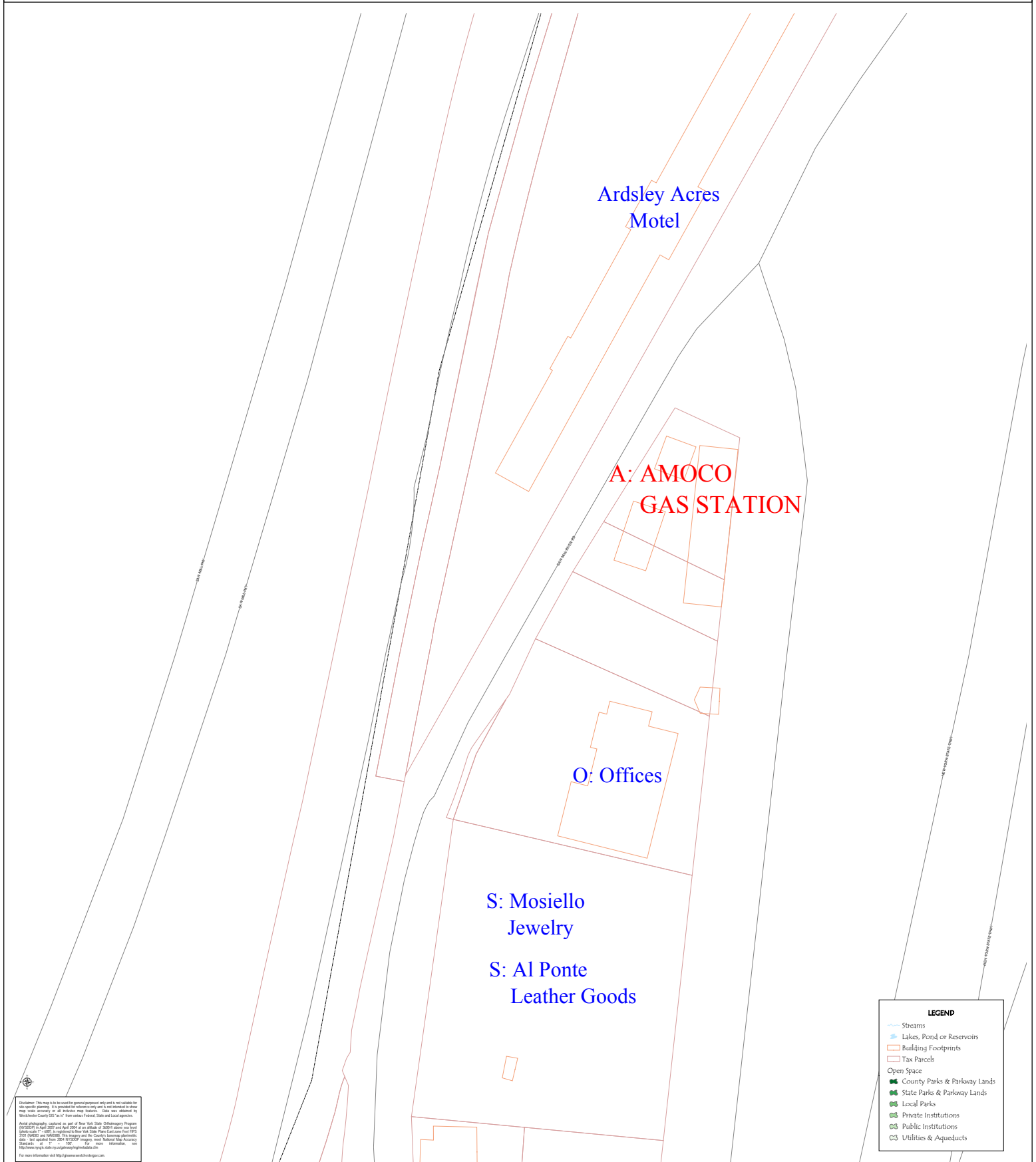
**MAP G**

**Village of Ardsley**

**GIS**

Westchester County GIS  
Department of Information Technology  
160 Main Street, Room 218  
Yonkers, NY 10701

# WESTCHESTER COUNTY, NEW YORK



Disclaimer: This map is to be used for general reference only and is not suitable for other purposes. It is provided as a service to the public and is not intended to be used for any other purpose. The map is not a substitute for a professional survey or other official map. The map is not a substitute for a professional survey or other official map. The map is not a substitute for a professional survey or other official map.

- LEGEND**
- Streams
  - Lakes, Pond or Reservoirs
  - Building Footprints
  - Tax Parcels
  - Open Space
  - County Parks & Parkway Lands
  - State Parks & Parkway Lands
  - Local Parks
  - Private Institutions
  - Public Institutions
  - Utilities & Aqueducts

**MAP H**

**Village of Ardsley**

GIS  
http://gis.westchesterco.gov  
Map prepared by:  
Westchester County  
Department of Information Technology  
165 Executive Boulevard, Suite 214  
White Plains, NY 10601

**WESTCHESTER COUNTY, NEW YORK**

**R: SNACK BAR**

**LEGEND**

- Streams
- Lakes, Pond or Reservoirs
- Building Footprints
- Tax Parcels
- Edge/Pavement
- Open Space
  - County Parks & Parkway Lands
  - State Parks & Parkway Lands
  - Local Parks
  - Private Institutions
  - Public Institutions
  - Utilities & Aqueducts

**MAP I**

**Village of Ardsley**

**GIS**

<http://giswww.westchestergov.com>

Map prepared by:  
Westchester County GIS  
Department of Information Technology  
144 Main Avenue, Room 214  
Yonkers, NY 10516

**WESTCHESTER COUNTY, NEW YORK**

**R: SNACK BAR**

**LEGEND**

- Streams
- Lakes, Pond or Reservoirs
- Building Footprints
- Tax Parcels
- Edge/Pavement
- Open Space
  - County Parks & Parkway Lands
  - State Parks & Parkway Lands
  - Local Parks
  - Private Institutions
  - Public Institutions
  - Utilities & Aqueducts

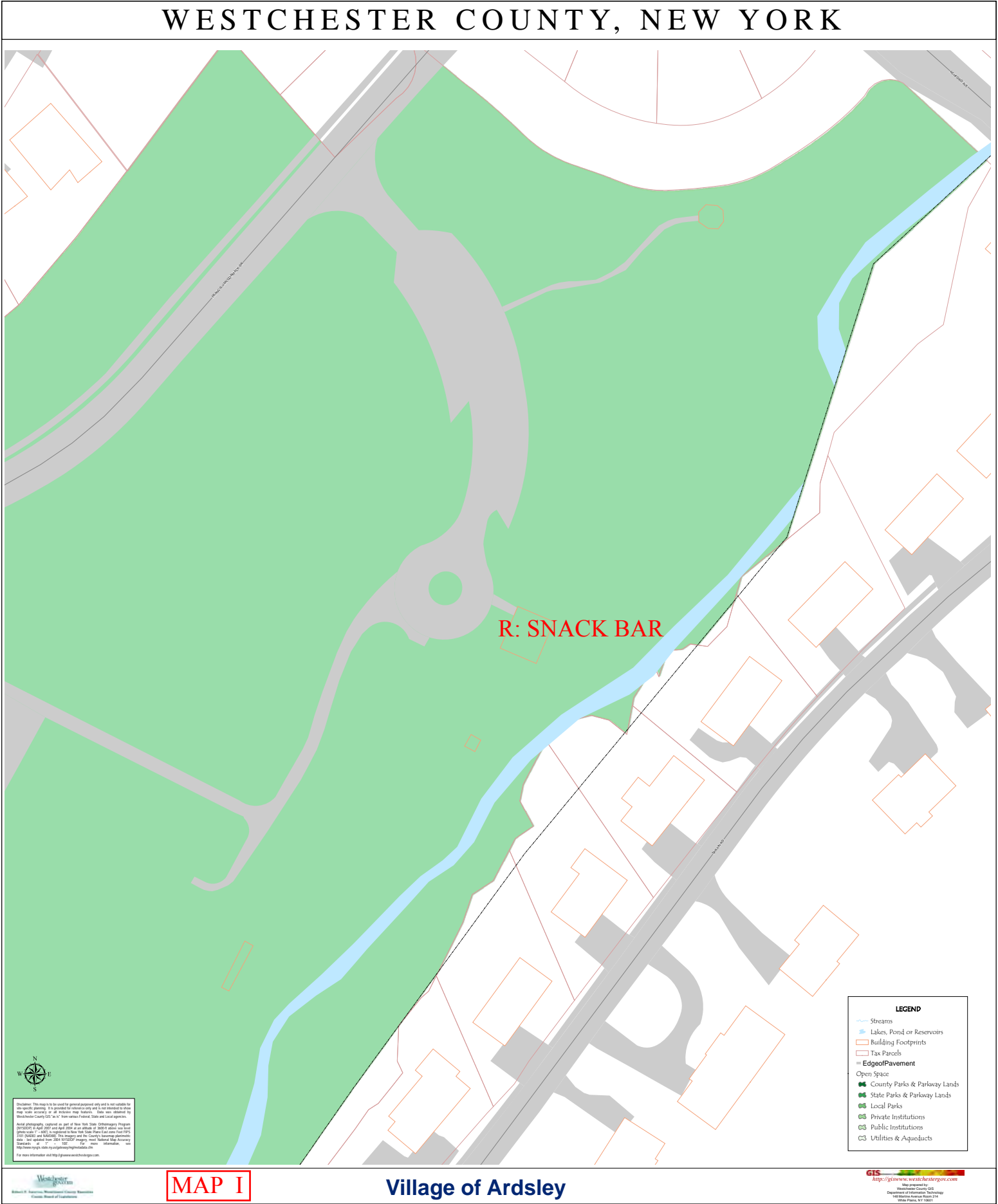
**MAP I**

**Village of Ardsley**

**GIS**

<http://giswww.westchestergov.com>

Map prepared by:  
Westchester County GIS  
Department of Information Technology  
144 Main Avenue, Room 214  
Yonkers, NY 10516



**WESTCHESTER COUNTY, NEW YORK**

**R: SNACK BAR**

**LEGEND**

- Streams
- Lakes, Pond or Reservoirs
- Building Footprints
- Tax Parcels
- Edge/Pavement
- Open Space
  - County Parks & Parkway Lands
  - State Parks & Parkway Lands
  - Local Parks
  - Private Institutions
  - Public Institutions
  - Utilities & Aqueducts

**MAP I**

**Village of Ardsley**

**GIS**

<http://giswww.westchestergov.com>

Map prepared by:  
Westchester County GIS  
Department of Information Technology  
144 Main Avenue, Room 214  
Yonkers, NY 10516

**LEGEND**

- Streams
- Lakes, Pond or Reservoirs
- Building Footprints
- Tax Parcels
- Edge of Pavement

Open Space

- County Parks & Parkway Lands
- State Parks & Parkway Lands
- Local Parks
- Private Institutions
- Public Institutions
- Utilities & Aqueducts

- LEGEND**
- Streams
  - Lakes, Pond or Reservoirs
  - Building Footprints
  - Tax Parcels
  - Edge of Pavement
- Open Space
- County Parks & Parkway Lands
  - State Parks & Parkway Lands
  - Local Parks
  - Private Institutions
  - Public Institutions
  - Utilities & Aqueducts

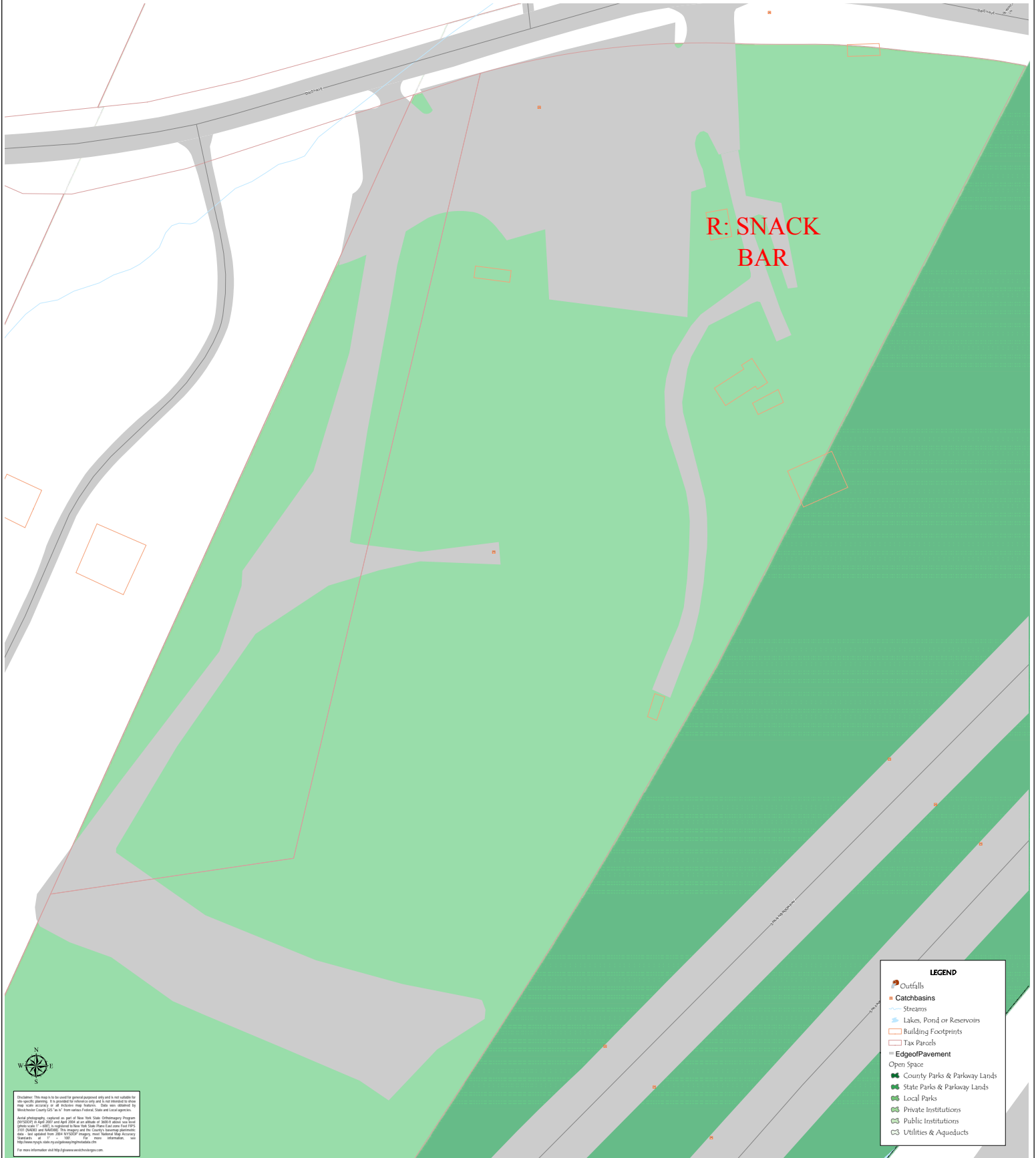
**LEGEND**

- Streams
- Lakes, Pond or Reservoirs
- Building Footprints
- Tax Parcels
- Edge of Pavement

Open Space

- County Parks & Parkway Lands
- State Parks & Parkway Lands
- Local Parks
- Private Institutions
- Public Institutions
- Utilities & Aqueducts

# WESTCHESTER COUNTY, NEW YORK



**MAP J**

**Village of Ardsley**

**GIS**  
<http://gis.westchestergov.com>  
Map prepared by:  
Westchester County  
Department of Information Technology  
165 Executive Boulevard, Suite 214  
White Plains, NY 10601